

+NOTICE!!

These documents have been scanned!

Do not place un-scanned documents beneath this notice!

Do not remove this notice from this file!

GPO Jacket No. 560-102
Print Order 61540
Rise Business Services, LLC
Job=AZ15 12:00:00 AM



Box Number= AZ15174



Claim Begin-End: AMC425284-AMC425295

1 Initial Receipt



AZ15174-4

AMC361830-AMC316548

UNITED STATES
DEPARTMENT OF THE INTERIOR
BUREAU OF LAND MANAGEMENT

RECEIPT AND ACCOUNTING ADVICE

NO. 1666349
LH/AZ 08/19/91

Subject: LOCATION NOTICES (2)

2 11 12

20.00

Applicant:

GOODWIN MINING & EXPLORATION
DARREL GOODWIN
BOX 586
CONGRESS, AZ. 85332

SAME-CK#1244
427-3661

Remitter:

Assignor:

ENTERED IN COMPUTER 8/21/91 *OK en*
sewas

LEASE MANAGEMENT DATA NEW UPDATE PAYMENT

ORIGINAL SERIAL NO.	ASG.	TYPE	ST.	CTY.	FUND SYMBOL	ACRES/UNITS	RATE
AMC316159-60 CONGRESS		384					

AMOUNT	ANV. DATE	EXP. DATE	BILL CYC.	S/C	DISTRICT	NEXT BILL	MISC. DATA	U of M	ACTUAL UNITS

ASSIGNMENT SERIAL NO.	ASG.	TYPE	ST.	CTY.	FUND SYMBOL	ACRES/UNITS	RATE

AMOUNT	ANV. DATE	EXP. DATE	BILL CYC.	S/C	DISTRICT	NEXT BILL	MISC. DATA	U of M	ACTUAL UNITS

APPLY REMITTANCE

ACTION	FUND SYMBOL	CTY.	AMOUNT
FILING FEE			
RENTAL			
UNEARNED			
REFUND			
TOTAL			
AMOUNT DUE			

Remarks:

[Handwritten Signature]

BY:

DATE:

- Lease in Escrow?
- KGS? Of Interest?
- Auto Escalates? Operating Rights?
- Auto Renew? Operator
- Bond Filed?

FOR MMS USE ONLY

BILLEE NUMBER	FOREST REFUGE
OCS SECTION CODE	

M

UNITED STATES
DEPARTMENT OF THE INTERIOR
BUREAU OF LAND MANAGEMENT

RECEIPT AND ACCOUNTING ADVICE

NO. 1666349

LH/AZ

08/19/91

Subject: LOCATION NOTICES (2)

2 11 12

20.00

Applicant:

GOODWIN MINING & EXPLORATION
DARREL GOODWIN
BOX 586
CONGRESS, AZ. 85332

SAME-CK#1244
427-3661

Remitter:

Assignor:

OK en
8/21/91 *Seivas*

LEASE MANAGEMENT DATA NEW UPDATE PAYMENT

ORIGINAL SERIAL NO.	ASG.	TYPE	ST.	CTY.	FUND SYMBOL	ACRES/UNITS	RATE
AMC316159-60 CONGRESS		3&4				✓	✓

AMOUNT	ANV. DATE	EXP. DATE	BILL CYC.	S/C	DISTRICT	NEXT BILL	MISC. DATA	U of M	ACTUAL UNITS

ASSIGNMENT SERIAL NO.	ASG.	TYPE	ST.	CTY.	FUND SYMBOL	ACRES/UNITS	RATE

AMOUNT	ANV. DATE	EXP. DATE	BILL CYC.	S/C	DISTRICT	NEXT BILL	MISC. DATA	U of M	ACTUAL UNITS

APPLY REMITTANCE

ACTION	FUND SYMBOL	CTY.	AMOUNT
FILING FEE			
RENTAL			
UNEARNED			
REFUND			
TOTAL			
AMOUNT DUE			

Remarks:

over unprinted
MS 4822

David

BY: _____ DATE: _____

Lease in Escrow?
 KGS?
 Auto Escalates?
 Auto Renew?

Of Interest?
Operating Rights?
Operator
Bond Filed?

FOR MMS USE ONLY

BILLEE	FOREST REFUGE
NUMBER	
OCS SECTION	
CODE	

M

MINING CLAIMS MILL OR TUNNEL SITES
STATUS REPORT

* Lead Serial No. A MC 316159

* Township(s) 10N

* Lode Claims _____

* Range(s) 5W

Placer Claims 2

* Section(s) 25

Association Placers _____

Not Enough Locators _____

* General Jurisdiction of:
BLM National Forest _____

Mill Sites _____

* Code 669
STATUS CHECKED: MTP ORCA BY VR

Tunnel Sites _____

* Relocations _____

* PRIVATE/STATE Surface (Code 880 _____)

* Timely Filed yes

* Fee: Correct yes

* Claims Partially Void: Fee _____ Withdrawn _____

Shortage _____

Overage _____

Refund
Authorized _____

* Claims Void: Fee _____ Withdrawn _____

* Over-the-Counter _____

Mail ✓

Wilderness Area _____

*over unpatented
MS 4822*

NOTICE!!

These documents have been scanned!

Do not place un-scanned documents beneath this notice!

Do not remove this notice from this file!

GPO Jacket No. 560-102
Print Order 61540
Rise Business Services, LLC
Job=AZ15 12:00:00 AM




Box Number= AZ15174



Claim Begin-End: AMC425284-AMC425295

2 Correspondence



AZ15174-4

AMC361830-AMC316548

OM 6/3/96
MHYDE
6/3/96

OFFICIAL COPIES /CF/ /SD READ/ /GROUP/ /SECTION/ /AUTHOR/

JUN 03 1996

3800 (933) MH
A MC 235079
A MC 316159

CERTIFIED MAIL - RETURN RECEIPT REQUESTED

	Decision	
Darrel Goodwin	:	Mining Claims
Box 586	:	
Congress, Arizona 85332	:	

Decison Vacated

The decision issued by this office on May 16, 1996, declaring the above-named mining claims abandoned is hereby vacated. Documentation indicating the affidavit of labor for the subject claims has been provided.

If additional information is necessary, please contact Mary Hyde at (602) 650-0518.

/s/ Dorie Morrison

Mary Jo Yoas
Chief, Lands and Minerals Adjudication

Complete items 1 and/or 2 for additional services.

Complete items 3, and 4a & b.

Print your name and address on the reverse of this form so that we can return this card to you.

Attach this form to the front of the mailpiece, or on the back if space does not permit.

Write "Return Receipt Requested" on the mailpiece below the article number. The Return Receipt will show to whom the article was delivered and the date delivered.

I also wish to receive the following services (for an extra fee):

- Addressee's Address
- Restricted Delivery

Consult postmaster for fee.

3. Article Addressed to:

DARREL GOODWIN
BOX 586
CONGRESS, AZ 85332

A MC 235079 (933-MH)

A MC 316159

4a. Article Number

764779

4b. Service Type

- | | |
|---|--|
| <input type="checkbox"/> Registered | <input type="checkbox"/> Insured |
| <input checked="" type="checkbox"/> Certified | <input type="checkbox"/> COD |
| <input type="checkbox"/> Express Mail | <input checked="" type="checkbox"/> Return Receipt for Merchandise |

7. Date of Delivery

6-5-96

8. Addressee's Address (Only if requested and fee is paid)

5. Signature (Addressee)

Kathy Goodwin

6. Signature (Agent)



United States Department of the Interior

BUREAU OF LAND MANAGEMENT

Arizona State Office
3707 North 7th Street
P.O. Box 16563
Phoenix, AZ 85011-6563

ARIZONA
STATE OFFICE
PHOENIX, ARIZONA

A MC 235079
A MC 316159

RECEIVED
BUREAU OF
LAND MANAGEMENT
MAY 21 9 36 AM '96

In reply refer to:

3800 (933) MH

CERTIFIED MAIL - RETURN RECEIPT REQUESTED

MAY 16 1996

DECISION

Mining Claimant(s) as Shown on the Enclosed Sheet(s) : Mining Claim(s) and Mill Site(s) as Shown on the Enclosed Sheet(s)

MINING CLAIMS, AND MILL SITES DECLARED ABANDONED

Claimants are required to pay a nonrefundable maintenance fee of \$100 or submit a small miner's maintenance fee waiver for each claim/site for each specified assessment year. These requirements were established by Public Laws 102-381, 106 Stat. 1374, dated October 5, 1992, and 103-66, 107 Stat. 405, dated August 10, 1993, and the regulations implemented August 30, 1994, at 43 CFR 3833.1-5, 1-6, and 1-7.

The 1996 maintenance fee or waiver certification must have been received by the Arizona State Office, Bureau of Land Management (BLM) or postmarked by the United States Postal Service on or before August 31, 1995.

If a waiver was timely filed, the affidavit of labor must have been filed on or before December 30, 1995, (43 CFR 3833.1-7 and 3833.2), together with a \$5 service charge per claim/site. Failure to timely file this affidavit and fee constitutes abandonment of the claim/site (43 CFR 3833.4(a)(1)).

The waiver for the subject mining claim(s) was timely received by the BLM; however, the BLM records do not show receipt of a 1995 affidavit of labor. Therefore, the mining claim(s) described above are/is declared abandoned and void.

If the affidavit of labor for the subject claim(s) was timely filed with the BLM, please furnish a copy of the affidavit along with the receipt of payment.

If the proof is not furnished within 30 days from receipt of this decision, the mining claim(s), will be removed from the BLM records as abandoned and void.

Mary Jo Yoas

Mary Jo Yoas
Chief, Lands and Minerals
Operations Section

Vacated

Enclosure



Rediscover Your Public Lands

LEAD OWNER

GOODWIN DARREL, et al
BOX 586
CONGRESS AZ 85332

CO-OWNERS
GOODWIN KATHY

ARIZONA LEAD FILE NUMBER - 235079

SE SERIAL PE NUMBER	CLAIM NAME	LAST ASSMT.	CASE SERIAL TYPE NUMBER	CLAIM NAME	LAST ASSMT.
235079	CONGRESS #1	1994			

ARIZONA
STATE OFFICE
PHOENIX, ARIZONA

MAY 21 9 36 AM '96

RECEIVED
BUREAU OF
LAND MANAGEMENT

1996

MISSING ASSESSMENT LIST BY SERIAL NUMBER

PAGE 002

LEAD OWNER

GOODWIN DARREL

BOX 586

CONGRESS

AZ 85332

CO-OWNERS

NONE

ARIZONA

LEAD FILE NUMBER - 316159

ASE SERIAL YPE NUMBER	CLAIM NAME	LAST ASSMT.	CASE SERIAL TYPE NUMBER	CLAIM NAME	LAST ASSMT.
L 316159	CONGRESS #3	1994	PL 316160	CONGRESS #4	1994

ARIZONA
STATE OFFICE
PHOENIX, ARIZONA

MAY 21 9 36 AM '96

RECEIVED
BUREAU OF
LAND MANAGEMENT

MAINTENANCE FEE PAYMENT WAIVER CERTIFICATION

This small miner waiver is filed to hold the claims/sites listed below for the assessment year beginning at noon on the first September 1 following the official filing of this form with BLM.

The undersigned owner(s) of the mining claims/sites listed below hereby certify under penalty of 18 U.S.C. 1001 and 43 U.S.C. 1212 that:

I/We control, or will control, ten or fewer mining claims/sites located and maintained on Federal land in the United States of America on the August 31 that is one day before the beginning of the assessment year indicated in line one above.

I/We have/will performed/perform assessment work upon the claims listed below for the current assessment year as of the August 31 indicated in line three above. This work meets the requirements of the General Mining Law of 1872, as amended; the Act of August 10, 1993; and the regulations at 43 CFR 3833 and 3850. Such work will be described on our affidavit of labor.

Assessment Notice # MN93 P008 A2A 27442

024

The mining claims and sites for which the above waiver from payment of the maintenance fees is made are:

CLAIM NAME	BLM RECORDATION SERIAL NUMBER
1. <i>Congress #1</i>	<i>235079 PL</i>
2. <i>Congress #3</i>	<i>316159 PL</i>
3. <i>Congress #4</i>	<i>316160 PL</i>
4. <i>G+G Mill site #6</i>	<i>AMC 259454 MS</i>
5.	
6.	
7.	
8.	
9.	
10.	

RECEIVED
 BUREAU OF
 LAND MANAGEMENT
 MAY 21 9 36 AM '96
 ARIZONA
 STATE OFFICE
 PHOENIX, ARIZONA

All owner(s) of the above mining claims and sites are filing for this waiver.

I/We understand and acknowledge that pursuant to 43 U.S.C. 1212 and 18 U.S.C. 1001, the filing of a false, fictitious, or fraudulent document with the Bureau of Land Management may result in a fine of up to \$10,000, a prison term not to exceed five years, or both.

DARCEL Goodwin
(Owner's Name - Please Print)

P.O. Box 586
(Street or P.O. Box)

Darcel Goodwin
(Owner's Signature)

Congress AZ 85332
(City) (State) (Zip Code)

Kathy Goodwin
(Owner's Name - Please Print)

P.O. Box 586
(Street or P.O. Box)

Kathy Goodwin
(Owner's Signature)

Congress AZ 85332
(City) (State) (Zip Code)

(Owner's Name - Please Print)

(Street or P.O. Box)

(Owner's Signature)

(City) (State) (Zip Code)

(Owner's Name - Please Print)

(Street or P.O. Box)

(Owner's Signature)

(City) (State) (Zip Code)

RECEIVED
BUREAU OF
LAND MANAGEMENT

MAY 21 9 36 AM '96

(Owner's Name - Please Print)

(Owner's Signature)

(Street or P.O. Box)

(City)

(State)

(Zip Code)

(Owner's Name - Please Print)

(Owner's Signature)

(Street or P.O. Box)

(City)

(State)

(Zip Code)

(Owner's Name - Please Print)

(Owner's Signature)

(Street or P.O. Box)

(City)

(State)

(Zip Code)

(Owner's Name - Please Print)

(Owner's Signature)

(Street or P.O. Box)

(City)

(State)

(Zip Code)

INSTRUCTIONS

1. This certification of waiver from payment of maintenance fees is made under the provisions of the Act of August 10, 1993 (107 Stat. 312 (1993)), and §1744 of Title 43 and §28-28k of Title 30 of the United States Code; and the regulations thereunder (43 CFR 3833 and 3850).
2. This waiver must be filed in advance of the assessment year for which a waiver is sought, but in no event be filed later than the August 31st preceding the assessment year for which the waiver is sought.
3. You must still record your affidavit of assessment work for claims listed and/or Notices of Intention to Hold for any sites listed with the BLM by each December 30th, and the local recording office under State law, as in the past.
4. This waiver must be filed in the BLM State Office where the mining claims are recorded.
5. If the claims and sites are located in more than one State, a separate waiver form must be filed in each State in which they are held. The total number of claims and sites listed on separate waiver forms cannot exceed ten.
6. All claim names and Bureau of Land Management (BLM) serial numbers must be listed for all mining claims and sites for which a waiver is sought.

7. All owners and their addresses must be listed.

8. This waiver form must be signed by all of the owners or their designated agent. If an agent is designated, a statement appointing the agent, must be submitted with this certification, if a designation of agent is not currently on file with the BLM State office where your claims and sites are recorded.

9. Mining claims and sites held by a husband and wife, either jointly or individually, or their children under the age of discretion, shall be counted towards the 10 claim limit. Mining claims and sites held in co-ownership, or by an association of locators, by a partnership, or by a corporation shall be counted towards the 10 claim limit for claimants that have an interest in these entities.

10. Failure to pay the maintenance fee or meet the requirements for waiver from payment of the maintenance fee by any August 31st deadline for the following assessment year shall cause the mining claims and sites to be declared null and void.

NOTICE

The Privacy Act of 1974 and the regulation in 43 CFR 2.48(d) provide that you be furnished the following information in connection with the information required by this certification of exemption from rental fees form.

AUTHORITY: 30 U.S.C. 28-28e; 43 U.S.C. 1201, 1740, and 1744; and the Act of August 10, 1993 (107 Stat. 312); 43 CFR 3833 and 3850.

PRINCIPLE PURPOSE: This information is to be used to verify that the owner(s) of a mining claim has complied with the Act of August 10, 1993 (107 Stat. 312), and is entitled to perform assessment work in lieu of paying the maintenance fee for the mining claims listed on this form.

ROUTINE USE: (1) Adjudication of the claimant(s) certification of waiver from paying the maintenance fee otherwise required by the Act of August 10, 1993 (107 Stat. 312). (2) Disclosure may be made to appropriate Federal agencies when location is made within the agency's geographic area of responsibility. (3) Information from the record and/or the record will be transferred to the appropriate Federal, State, or local agency, or a member of the public in response to a specific request for pertinent information. (4) Information may also be provided to the

Department of Justice or in a proceeding before a court or adjudicative body; or to Federal, State, local or foreign agencies when needed for enforcement of civil or criminal codes or applicable regulations concerning title rights upon the public land.

EFFECT OF NOT PROVIDING INFORMATION: Disclosure of this information is required by the Act of August 10, 1993 (107 Stat. 312) and 43 CFR 3833 for those owner(s) wishing to take the small miners waiver allowed under 43 CFR 3833 and 3850. Failure to supply the information required in this form to support the owner(s) certification of waiver from payment of the otherwise required maintenance fees will result in the waiver being disallowed and the mining claims declared null and void by the Bureau of Land Management (BLM).

The Paperwork Reduction Act of 1980 (44 U.S.C. 3501, et seq.) requires us to tell you that:

This information is being collected to allow the BLM to determine if you qualify for a waiver from the payment of \$100 per mining claim maintenance fee established by the Act of August 10, 1993 (107 Stat. 312) and the implementing regulations at 43 CFR 3833 and 3850. A response to this request is required in accordance with the statute (107 Stat. 312) to retain your benefit.

BURDEN HOURS STATEMENT

Public reporting burden for this form is estimated to average 5 minutes per response, including time to review instructions, gathering and maintaining data, and completing and reviewing the form. Direct comments regarding this burden estimate, or any other aspect of this form, to the Department of the Interior, Bureau of Land Management, Information Collection Clearance Officer (871), 1849 C Street, N.W., Washington, D.C. 20240; and the Office of Management and Budget, Paperwork Reduction Project (1004-0114), Washington, D.C. 20503.

FOR OFFICIAL USE ONLY

PHOENIX, ARIZONA

RECEIVED
BLM AZ STATE OFFICE
AUG 22 12 03 PM '96

STATE OF ARIZONA,

I hereby certify that the within instrument was filed and

Fee No.:

County of _____ recorded _____, 19____, at _____ M.

In Docket No. _____, Page _____, at the request of _____

STATE OFFICE
PHOENIX, ARIZONA

RECEIVED
BUREAU OF
LAND MANAGEMENT

JAN 8 9 47 AM '96
Fee: \$

When recorded mail to:

Witness my hand and official seal.

Deep Creek Development, Inc.
P.O. Box 586
Congress, AZ 85332
(520) 427-3661 - (520) 427-3474

County Recorder

By _____
Deputy Recorder

AFFIDAVIT OF PERFORMANCE OF ANNUAL WORK

State of Arizona
County of YAVAPAI ss.

- The undersigned being duly sworn according to law deposes and says that they are a citizen of the United States, more than eighteen years of age and that all of the facts set forth in this affidavit are true and correct according to the best of their knowledge, information and belief.
- That they are personally acquainted with the following mining claims.

Claim Name	Arizona Mining Claim Number	Claim Type	Location Notice Recorded in Book or Docket No., Page No.
Congress #1			
Congress #1	235079	PLAC CR.	Book 1698 Page 183
Congress #3 and 4	316159-60	PLAC CR.	Book 2387 Page 384-96

- That between the date of Sept 1 1994 and Aug 30 1995 at least three hundred ^{300.00} worth of work and improvements were done and performed upon this claim not including location work.

- The work and improvements were made by and at the expense of _____

owner of the mine whose address is Box 586
Congress AZ 85332

for the purpose of complying with the laws of the United States pertaining to assessment or annual work.

The name of the people employed by the owner to do the work and improvements were At Machine & Owner

The work and improvements done were Processed samples after excavating gravel to bed rock


Dec 26, 1995 _____
Signature

Subscribed to and sworn before me this 27 day of December 1995 by

DARESH GOODWIN

My comm. expires 5-21-96

Karen L. Pierson
Notary Public



"Postmarked timely"

UNITED STATES
DEPARTMENT OF THE INTERIOR
BUREAU OF LAND MANAGEMENT

RECEIPT AND ACCOUNTING ADVICE

NO. 1976098

TC/AZ 01/11/96

Subject: AFFIDAVITS OF ASSESSMENT WORK (10) 3 13 42 50.00

Applicant:

DARREL GOODWIN
P.O. BOX 586
CONGRESS, AZ 85332

SAME AS CC

Remitter:

Assignor:

SERIAL NO.
235079, ET AL

REFER TO THE ABOVE CASE SERIAL NUMBER IN ALL CORRESPONDENCE. PLEASE INFORM THIS OFFICE OF ANY CHANGE IN ADDRESS.

NOTE: This notice is a receipt for monies paid the United States. If these monies are for required fees in connection with your application to lease, purchase, enter, or otherwise acquire an interest in public lands or resources, this receipt is not an authorization to utilize the land applied for and it does not convey any right, title, or interest in the land for which application is made.

ARIZONA
STATE OFFICE
PHOENIX, ARIZONA

MAY 21 9 36 AM '96

RECEIVED
BUREAU OF
LAND MANAGEMENT



United States Department of the Interior

BUREAU OF LAND MANAGEMENT

Arizona State Office
3707 North 7th Street
P.O. Box 16563
Phoenix, AZ 85011-6563

A MC 235079
~~A MC 316159~~

In reply refer to:

3800 (933) MH

CERTIFIED MAIL - RETURN RECEIPT REQUESTED

MAY 16 1996

DECISION

Mining Claimant(s)	:	Mining Claim(s) and
as Shown on the	:	Mill Site(s) as Shown on
Enclosed Sheet(s)	:	the Enclosed Sheet(s)

MINING CLAIMS, AND MILL SITES DECLARED ABANDONED

Claimants are required to pay a nonrefundable maintenance fee of \$100 or submit a small miner's maintenance fee waiver for each claim/site for each specified assessment year. These requirements were established by Public Laws 102-381, 106 Stat. 1374, dated October 5, 1992, and 103-66, 107 Stat. 405, dated August 10, 1993, and the regulations implemented August 30, 1994, at 43 CFR 3833.1-5, 1-6, and 1-7.

The 1996 maintenance fee or waiver certification must have been received by the Arizona State Office, Bureau of Land Management (BLM) or postmarked by the United States Postal Service on or before August 31, 1995.

If a waiver was timely filed, the affidavit of labor must have been filed on or before December 30, 1995, (43 CFR 3833.1-7 and 3833.2), together with a \$5 service charge per claim/site. Failure to timely file this affidavit and fee constitutes abandonment of the claim/site (43 CFR 3833.4(a)(1)).

The waiver for the subject mining claim(s) was timely received by the BLM; however, the BLM records do not show receipt of a 1995 affidavit of labor. Therefore, the mining claim(s) described above are/is declared abandoned and void.

If the affidavit of labor for the subject claim(s) was timely filed with the BLM, please furnish a copy of the affidavit along with the receipt of payment.

If the proof is not furnished within 30 days from receipt of this decision, the mining claim(s), will be removed from the BLM records as abandoned and void.

Mary Jo Yoas

Mary Jo Yoas
Chief, Lands and Minerals
Operations Section

vacated



ENTERED IN COMPUTER

5/16/96 Srmaw

Rediscover Your Public Lands

Enclosure

Closed
316159-316160
8/31/95 MH
12/30/95

LEAD OWNER

GOODWIN DARREL, et al
BOX 586
CONGRESS AZ 85332

CO-OWNERS
GOODWIN KATHY

ARIZONA LEAD FILE NUMBER - 235079

CASE SERIAL TYPE NUMBER	CLAIM NAME	LAST ASSMT.	CASE SERIAL TYPE NUMBER	CLAIM NAME	LAST ASSMT.
PL 235079	CONGRESS #1	1994			

LEAD OWNER

GOODWIN DARREL

BOX 586

CONGRESS AZ 85332

CO-OWNERS

NONE

ARIZONA

LEAD FILE NUMBER - 316159

CASE SERIAL TYPE NUMBER	CLAIM NAME	LAST ASSMT.	CASE SERIAL TYPE NUMBER	CLAIM NAME	LAST ASSMT.
PL 316159	CONGRESS #3	1994	PL 316160	CONGRESS #4	1994

NOTICE!!

These documents have been scanned!

Do not place un-scanned documents beneath this notice!

Do not remove this notice from this file!

GPO Jacket No. 560-102
Print Order 61540
Rise Business Services, LLC
Job=AZ15 12:00:00 AM



Box Number= AZ15174



Claim Begin-End: AMC425284-AMC425295

3 Transfers



AZ15174-4

AMC361830-AMC316548

When recorded, mail to:

Name: _____

Address: _____

City/State/Zip Code: _____

~~AMC 316159~~

AMC 356044

Space above this line for Recorder's use

QUITCLAIM DEED

KNOW ALL MEN BY THESE PRESENTS:

That I(we), BILL TAYLOR
the undersigned, for the consideration of Ten Dollars (\$10.00), and other valuable considerations, do hereby release, remise, and forever quitclaim unto Don L. Jenkins
P.O. Box 2880 - Prescott, AZ 86302
all right, title and interest in that certain Property situated in YAVAPAI County
State of ARIZONA, and described as follows:

CONGRESS #	AMC	SEC.	TOWNSHIP	RANGE
1	356044	25	10N	5W
3	316159	25	10N	5W
4	316160	25	10N	5W

B-4292 P-817

RECEIVED
S.L.M. AZ STATE OFFICE
NOV 23 P 3:20
PHOENIX, AZ

WITNESS WHEREOF, I(we) have hereunto set my(our) hand(s) and seal this 12 day of NOVEMBER 2005.

BILL TAYLOR

Print Name of Releasor

Bill Taylor

Signature of Releasor

Print Name of Releasor

Signature of Releasor

ENTERED IN COMPUTER

12/12/05 JTA

Print Name of Witness (if required by State Laws)

Signature of Witness (if required by State Laws)

Print Name of Witness (if required by State Laws)

Signature of Witness (if required by State Laws)

State of ARIZONA)

County of YAVAPAI)

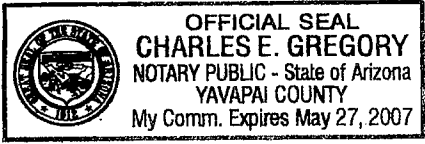
ss.

ACKNOWLEDGMENT

On this 12 day of NOVEMBER, 2005, before me, the undersigned Notary Public, personally appeared Bill Taylor

known to me to be the individual(s) who executed the foregoing instrument and acknowledged the same to be his(her)(their) free act and deed.

My Commission Expires: 27 May 07 Charles E Gregory
Notary Public



GOLDTECH, INC.

P.O. Box 2880
Prescott, AZ 86304

P.O. Box 1059
Corvallis, MT 59828

Mary Hyde
BLM
Phoenix, AZ

Nov. 31, 05

Mary:

Per your phone call I have Submitted
the additional \$20⁰⁰ to cover the
remaining Filing Fee per our Quit
Claim Deed for the following Claims:

Congress #1 - AMC # 356044
Congress #3 - AMC # 316159
Congress #4 - AMC # 316160

Thanks

Don Jenkins

(928) 442-3898

ARIZONA
STATE OFFICE
PHOENIX, ARIZONA

2005 DEC - 5 A 9: 2

LAND MANAGEMENT

RECEIVED

**United States Department of the Interior
Bureau of Land Management**

BUSINESS & SUPPORT SVCS DIV
ONE N CENTRAL AVE
PHOENIX, AZ 85004 -2203
Phone: (602) 417-9200

Receipt	
No:	1189928

Transaction #: 1230057
Date of Transaction: 11/23/2005

CUSTOMER: DON JENKINS
PO BOX 2880
PRESCOTT, AZ 86302

LINE #	QTY	DESCRIPTION	REMARKS	UNIT PRICE	TOTAL
1	1.00	LOCATABLE MINERALS / MINING CLAIMS-NOT NEW-UNADJUD, ONE AUTH NO. ONLY / MINING CLAIM MONEY RECEIVED (455) CASES: AMC356044/\$10.00	TRF 3	- n/a -	10.00
TOTAL:					\$10.00

PAYMENT INFORMATION			
1	AMOUNT:	\$10.00	POSTMARKED: N/A
	TYPE:	CASH	RECEIVED: 11/23/2005
	NAME:	JENKINS, DON PO BOX 2880 PRESCOTT AZ 86302	

REMARKS

This receipt was generated by the automated BLM Collections and Billing System and is a paper representation of a portion of the official electronic record contained therein.

United States Department of the Interior
Bureau of Land Management
 BUSINESS & SUPPORT SVCS DIV
 ONE N CENTRAL AVE
 PHOENIX, AZ 85004 -2203
 Phone: (602) 417-9200

Receipt

No: 1197236

Transaction #: 1237555	
Date of Transaction: 12/08/2005	
CUSTOMER:	DON JENKINS PO BOX 2880 PRESCOTT, AZ 86302

LINE #	QTY	DESCRIPTION	REMARKS	UNIT PRICE	TOTAL
1	1.00	LOCATABLE MINERALS / MINING CLAIMS- NOT NEW-UNADJUD, ONE AUTH NO. ONLY / MINING CLAIM MONEY RECEIVED (455) CASES: AMC356044/\$20.00	SUPPL PYMNT	- n/a -	20.00
TOTAL:					\$20.00

PAYMENT INFORMATION					
1	AMOUNT:	\$20.00	POSTMARKED:	12/01/2005	
	TYPE:	CHECK	RECEIVED:	12/05/2005	
	CHECK NO:	1163			
	NAME:	GOLD TECH INC PO BOX 2880 PRESCOTT AZ 86302			

REMARKS
3 QUITCLAIM DEEDS/MH

This receipt was generated by the automated BLM Collections and Billing System and is a paper representation of a portion of the official electronic record contained therein.

When recorded, mail to:

Name: Bill Taylor

Address: P.O. Box 1006
Congress AZ.

City/State/Zip Code: 85333

Space above this line for Recorder's use

QUITCLAIM DEED

KNOW ALL MEN BY THESE PRESENTS:

That I(we), DARREL Goodwin + AL Muchmore
the undersigned, for the consideration of Ten Dollars (\$10.00), and other valuable considerations, do
hereby release, remise, and forever quitclaim unto BILL TAYLOR

all right, title and interest in that certain Property situated in YAVAPAI County,
State of ARIZONA, and described as follows:

CONGRESS # 3 AMC # 316159
CONGRESS # 4 AMC # 316160
CONGRESS # 1 AMC # 356044

A.R.S. 11-1134 (A)

RECEIVED
BUREAU OF
LAND MANAGEMENT
2003 APR - 1 A 10:28
ARIZONA
STATE OFFICE
PHOENIX, ARIZONA

IN WITNESS WHEREOF, I(we) have hereunto set my(our) hand(s) and seal this 31 day of

MARCH 2003.

DARREL Goodwin
Print Name of Releasor

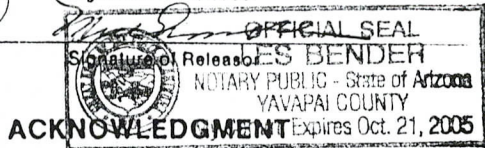
Darrel Goodwin
Signature of Releasor

AL Muchmore
Print Name of Releasor

AL

State of ARIZONA)

County of YAVAPAI) ss.



On this 31 day of MARCH 2003, before me, the undersigned Notary
Public, personally appeared DARREL Goodwin + AL Muchmore

known to me to be the individual(s) who executed the foregoing instrument and acknowledged the same
to be his(her)(their) free act and deed.

My Commission Expires: _____

[Signature]
Notary Public

United States Department of the Interior
 Bureau of Land Management
 BUSINESS & SUPPORT SVCS DIV
 222 N CENTRAL AVE
 PHOENIX, AZ 85004 -2203
 Phone: (602) 417-9200

Receipt	
No:	600751

Transaction #: 626750	
Date of Transaction: 12/04/2002	
CUSTOMER:	DARREL GOODWIN BOX 9 CONGRESS, AZ 85332

LINE #	QTY	DESCRIPTION	REMARKS	UNIT PRICE	TOTAL
1	1.00	LOCATABLE MINERALS / MINING CLAIMS-NOT NEW-UNADJUD, ONE AUTH NO. ONLY / MINING CLAIM MONEY RECEIVED (455) CASES: AMC355960/\$30.00	TRF (4)	- n/a -	30.00
TOTAL:					\$30.00

PAYMENT INFORMATION			
NOTE: Items will appear on credit card statement as "Bureau of Land Management".			
1	AMOUNT:	\$30.00	POSTMARKED: N/A
	TYPE:	CREDIT CARD	RECEIVED: 12/04/2002
	NAME:	GOODWIN, DARREL BOX 9 CONGRESS AZ 85332	
	CARD NO:	XXXXXXXXXX4499	AUTH CODE: 004524
	NAME ON CARD:	DARREL GOODWIN	
	EXPIRES:	03/31/2004	
	SIGNATURE:		

REMARKS

This receipt was generated by the automated BLM Collections and Billing System and is a paper representation of a portion of the official electronic record contained therein.

STATE OF _____ } I hereby certify that the within instrument was filed and recorded
County of _____ } ss. _____, 1A _____, at _____ M.

Fee No.:

In Docket No. _____, Page _____, at the request of _____

Indexed:

Compared:

Photostated:

Fee: \$

I. R. S.: \$

When recorded mail to:
DARREL GOODWIN
BOX 9
CONGRESS, AZ 85332

Witness my hand and official seal.

County Recorder
By _____
Deputy Recorder

Quitclaim Deed

AMC 356044

AMC ~~355959~~ 355959

For the consideration of Ten Dollars, and other valuable considerations, I (~~was~~) DARREL GOODWIN

do hereby remise, release and forever quitclaim unto AL MUCHMORE

all right, title and interest in that certain property situated in YAVAPAI

County, State of ARIZONA and described as follows:

50% OF THE MINING CLAIMS KNOWN AS			
CONGRESS #1	AMC #356044	BOOK	PAGE
		3899	386
CONGRESS #3	AMC # 355960	2387	394-396
CONGRESS #4	AMC # 355961	2387	394-396

A.R.S. § 11-1134(A)(4)

*Not processed
Incorrect serial #'s used
Replaced by attached QCD
AMC 316159
316160*

Dated this 13 day of November 2002

Darrel Goodwin

STATE OF Arizona }
COUNTY OF Yavapai } ss.

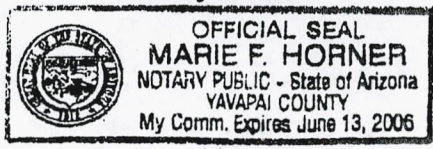
This instrument was acknowledged before me this 13 day of November, 2002

by

Marie F. Horner

My commission expires June 13, 2006

Notary Public



COMPUTER
10/5/02

STATE OF _____ } ss. I hereby certify that the within instrument was filed and recorded
County of _____, 19____, at _____ M.
In Docket No. _____, Page _____, at the request of _____

Fee No.:
Indexed:
Compared:
Photostated:
Fee: \$
I. R. S.: \$

When recorded mail to:
DARREL GOODWIN
Box 9
Congress, AZ 85332

Witness my hand and official seal.

County Recorder
By _____
Deputy Recorder

Quitclaim Deed

For the consideration of Ten Dollars, and other valuable considerations, I (~~we~~), DARREL GOODWIN

do hereby remise, release and forever quitclaim unto BILL TAYLOR
PO Box 1006, Congress, Az 85332

all right, title and interest in that certain property situated in YAVAPAI
County, State of ARIZONA and described as follows:

50% OF THE MINING CLAIMS
KNOWN AS THE CONGRESS #1 A.M.C. #356044
Book Page
3899 386
CONGRESS #3 A.M.C. #355960
3387 394-396
CONGRESS #4 A.M.C. #355961
3387 394-396
A.R.S. § 11-1134 (A)(4)

*Not processed
Incorrect Serial #s used
Replaced by attached QCD
A.M.C. 316159
316160*


Dated this 13 day of November 2002

Darrel Goodwin

STATE OF Arizona }
COUNTY OF Yavapai } ss.

This instrument was acknowledged before me this 13 day of November 2002
by _____

My commission expires June 13, 2006
Marie F. Horner
Notary Public



NOTICE!!

These documents have been scanned!

Do not place un-scanned documents beneath this notice!

Do not remove this notice from this file!

GPO Jacket No. 560-102
Print Order 61540
Rise Business Services, LLC
Job=AZ15 12:00:00 AM



Box Number= AZ15174



Claim Begin-End: AMC425284-AMC425295

4 Annual Filings



AZ15174-4

AMC361830-AMC316548

DEPARTMENT OF THE INTERIOR
BUREAU OF LAND MANAGEMENT
MINING CLAIMS

Run Date/Time: 9/11/2018

MC Maintenance Fees Paid Through the BLM Pay Portal
(by Date Paid)

Page 673 Of 723

CBS Receipt: 4252580

Printed For Lead File # AMC316159

Agency Tracking ID: 1535764329

Assessment Year: 2019

Paid On: 9/1/2018

Number of BLM Serial Nr: 3

Total Amount Paid: \$620.00

Claim Name	BLM Serial No	Lead File No	Amount Paid
CONGRESS #3	AMC316159	AMC316159	\$155.00
CONGRESS #4	AMC316160	AMC316159	\$155.00
CONGRESS #1	AMC356044	AMC356044	\$310.00

United States Department of the Interior
Bureau of Land Management
 BUSINESS & SUPPORT SVCS DIV
 ONE N CENTRAL AVE SUITE 800
 PHOENIX, AZ 85004 -4427
 Phone: 602-417-9200

Receipt

No: 4252580

Transaction #: 4368097	
Date of Transaction: 08/31/2018	
CUSTOMER:	
DONALD JENKINS P.O. BOX 99 SKULL VALLEY,AZ 86338 US	

LINE #	QTY	DESCRIPTION	REMARKS	UNIT PRICE	TOTAL
1	1.00	LOCATABLE MINERALS / MINING CLAIMS-NOT NEW-UNADJUD,ONE AUTH NO. ONLY / MINING CLAIM MONEY RECEIVED CASES: AMC316159/\$620.00		- n/a -	620.00
TOTAL:					\$620.00

PAYMENT INFORMATION					
NOTE: Items will appear on credit card statement as "BLM O Mining Claim".					
1	AMOUNT:	620.00	POSTMARKED:	N/A	
	TYPE:	CREDIT CARD	RECEIVED:	08/31/2018	
	NAME:	DONALD JENKINS P.O. BOX 99 SKULL VALLEY AZ 86338 US			
	CARD NO:	XXXXXXXXXXXX4950	AUTH CODE:	181247	
	NAME ON CARD:	DONALD JENKINS			
	SIGNATURE:				

REMARKS

This receipt was generated by the automated BLM Collections and Billing System and is a paper representation of a portion of the official electronic record contained therein.

GoldTech Engineering Co-----P.O. Box 2880-----Prescott, Arizona 86302

399062
393521
356044

TO: Bureau of Land Management
Arizona State Office
One North Central Avenue
Phoenix, Arizona 85004-2203

August 29, 2017

316159

I am submitting the Annual Maintenance Fees for the following mining claims that are located in the State of Arizona. I have enclosed a check covering the indicated fee of \$155/claim for lode claims and \$155/20 acres for placer claims.

RECEIVED
BLM AZ STATE OFFICE
2017 SEP 11 P 3:14
PHOENIX, ARIZONA

<u>Name of Claim</u>	<u>AMC Number</u>	
Greyhound #1 thru #9	399064 thru 399072 - 9	(9 claims)
Castle Springs #1 thru #4	393521 thru 393524 - 4	(4 claims)
Gold Dike #1 thru Gold Dike #2	399062 thru 399063 - 2	(2 claims)
Phau Springs #1	399075 - 1	(1 claim)
Congress #1	356044 - 1	(40 acres)
Congress #3	316159 - 1	(20 acres)
Congress #4	316160 - 1	(20 acres)

I have enclosed our check in the amount of to cover the fee for 16 lode claims and 80 acres (4 claim equivalent) of placer claims for \$3100.00

Thanks

Don L. Jenkins
GoldTech Engineering Co.

(928) 713-7298

Email: djraremetals@msn.com

3991354

ENTERED
SEP 07 2017
BY: R. J. M.

rd ck # 1258
52 11/2007



This envelope is made from post-consumer waste. Please recycle - again.

PRIORITY[®] ★ MAIL ★

-  DATE OF DELIVERY SPECIFIED*
-  USPS TRACKING™ INCLUDED*
-  INSURANCE INCLUDED*
-  PICKUP AVAILABLE
* Domestic only

WHEN USED INTERNATIONALLY,
A CUSTOMS DECLARATION
LABEL MAY BE REQUIRED.



USPS TRACKING #



9114 9999 4423 8732 0615 57

Label 400, Jan. 2013
7550-16-0007548

4F July 2013
: 12.5 x 9.5



PRIORITY[®] ★ MAIL ★



VISIT US AT USPS.COM[®]
ORDER FREE SUPPLIES ONLINE

FROM:

Don Jenkins
P.O. Box 99
Skull Valley, AZ 86338

TO:

BLM
AZ State Office
One North Central Ave
Phoenix, AZ 85004-8203

Label 228, March 2016

FOR DOMESTIC AND INTERNATIONAL USE

VISIT US AT USPS.COM[®]
ORDER FREE SUPPLIES ONLINE



This packaging is the property of the U.S. Postal Service[®] and is provided solely for use in sending Priority Mail[®] shipments. Misuse may be a violation of federal law. This packaging is not for resale. EP14F © U.S. Postal Service; July 2013. All rights reserved.

PRIORITY[®] ★ MAIL ★



FLAT RATE ENVELOPE
ONE RATE ★ ANY WEIGHT*



P S00001000014

EP14F July 2013
OD: 12.5 x 9.5

PHOENIX, ARIZONA
2017 SEP - 1 P 3 14
RECEIVED
BLM AZ STATE OFFICE
PHOENIX, ARIZONA



* Domestic only. * For international shipments, the maximum weight is 4 lbs.

United States Department of the Interior
Bureau of Land Management
 DIV OF LANDS, MINRLS & ENERGY
 ONE N CENTRAL AVE
 PHOENIX, AZ 85004 -4427
 Phone: 602-417-9200

Receipt

No: 3971354

Transaction #: 4081286	
Date of Transaction: 09/05/2017	
CUSTOMER:	
DON JENKINS PO BOX 99 SKULL VALLEY, AZ 86338-0099 US	

LINE #	QTY	DESCRIPTION	REMARKS	UNIT PRICE	TOTAL
1	1.00	LOCATABLE MINERALS / MINING CLAIMS- NOT NEW-UNADJUD, ONE AUTH NO. ONLY / MINING CLAIM MONEY RECEIVED CASES: AMC399064/\$3100.00	MAINT 2018/19	- n/a -	3100.00
TOTAL:					\$3,100.00

PAYMENT INFORMATION			
1	AMOUNT:	3100.00	POSTMARKED: 08/31/2017
	TYPE:	CHECK	RECEIVED: 09/01/2017
	CHECK NO:	1258	
	NAME:	JENKINS, DONALD L BOX 2880 PRESCOTT AZ 86302 US	

REMARKS

This receipt was generated by the automated BLM Collections and Billing System and is a paper representation of a portion of the official electronic record contained therein.

GoldTech Engineering Co-----P.O. Box 2880-----Prescott, Arizona 86302

399062

393521

356044

316159

TO: Bureau of Land Management
Arizona State Office
One North Central Avenue
Phoenix, Arizona 85004-2203

August 29, 2016

I am submitting the 2017 Annual Maintenance Fees for the following mining claims that are located in the State of Arizona. I have enclosed a check covering the indicated fee of \$155/claim for lode claims and \$155/20 acres for placer claims.

<u>Name of Claim</u>	<u>AMC Number</u>	
Greyhound #1 thru #9	399064 thru 399072	(9 claims)
Castle Springs #1 thru #4	393521 thru 393524	(4 claims)
Gold Dike #1 thru Gold Dike #2	399062 thru 399063	(2 claims)
Phau Springs #1	399075	(1 claim)
Congress #1	356044	(40 acres)
Congress #3	316159	(20 acres)
Congress #4	316160	(20 acres)

I have enclosed our check in the amount of to cover the fee for 16 lode claims and 80 acres (4 claim equivalent) of placer claims for \$3100.00

Thanks

Don L. Jenkins
GoldTech Engineering Co.

(928) 713-7298

Email: djraremetals@msn.com

We voluntarily relinquish Gold Dike #3 thru #4 (405342-405345) and Phau Springs #3 (400483), and Spruce Canyon #1 (356044)

RECEIVED
BLM AZ STATE OFFICE
2016 SEP - 1 P 3:03
PHOENIX, ARIZONA

SEP 06 2016
BY: *RAM*

RECEIPT # 3650753



GoldTech Eng Co.
P.O. Box 2880
Prescott, AZ 86302

RECEIVED
BLM AZ STATE OFFICE
2016 SEP -1 P 3 02
PHOENIX, ARIZONA





Bureau of Land Management
Arizona State Office
One North Central Ave.
Phoenix, AZ 85004-2203

PRIORITY®
★ MAIL ★

FLAT RATE ENVELOPE
ONE RATE ★ ANY WEIGHT*

PRESS FIRMLY TO SEAL

PRIORITY®
★ MAIL ★

-  DATE OF DELIVERY SPECIFIED*
-  USPS TRACKING™ INCLUDED*
-  INSURANCE INCLUDED*
-  PICKUP AVAILABLE

* Domestic only

VISIT US AT USPS.COM
ORDER FREE SUPPLIES ONLINE

RECEIVED
BLM AZ STATE OFFICE
2016 SEP -1 P 3 02
PHOENIX, ARIZONA



* Domestic only.

PRESS FIRMLY TO SEAL



EP14H July 2013
OD: 10 x 5



9505 5128 5494 6244 0416 42



United States Department of the Interior
Bureau of Land Management
 DIV OF LANDS, MINRLS & ENERGY
 ONE N CENTRAL AVE
 PHOENIX, AZ 85004 -4427
 Phone: 602-417-9200

Receipt

No: 3650753

Transaction #: 3754776	
Date of Transaction: 09/02/2016	
CUSTOMER:	
GOLDTECH INC PO BOX 2880 PRESCOTT, AZ 86302-2880 US	

LINE #	QTY	DESCRIPTION	REMARKS	UNIT PRICE	TOTAL
1	1.00	LOCATABLE MINERALS / MINING CLAIMS- NOT NEW-UNADJUD, ONE AUTH NO. ONLY / MINING CLAIM MONEY RECEIVED CASES: AMC399064/\$3100.00	MAINT FEE 2017 -16	- n/a -	3100.00
TOTAL:					\$3,100.00

PAYMENT INFORMATION					
1	AMOUNT:	3100.00	POSTMARKED:	08/31/2016	
	TYPE:	CHECK	RECEIVED:	09/01/2016	
	CHECK NO:	1041			
	NAME:	GOLDTECH MINES INTERNATIONAL CORP PO BOX 2880 PRESCOTT AZ 86302-2880 US			

REMARKS

This receipt was generated by the automated BLM Collections and Billing System and is a paper representation of a portion of the official electronic record contained therein.

356044
 316159
 389108
 399062
 393521
 405342
 400482

GoldRiver Exploration LLC-----P.O. Box 2880-----Prescott, Arizona 86302

TO: Bureau of Land Management
 Arizona State Office
 One North Central Avenue
 Phoenix, Arizona 85004-2203

August 17, 2015

I am submitting the 2016 Annual Maintenance Fees for the following mining claims that are located in the State of Arizona. I have enclosed a check covering the indicated fee of \$155/claim or \$155/20 acres for association placer claims.....as calculated below.

<u>Name of Claim</u>	<u>AMC Number</u>	
Congress #1	356044 -	40 acres
Congress #3	316159 -	20 acres
Congress #4	326160 - 316160 -	20 acres
Spruce Canyon #1	356044 - 389108	120 acres
Greyhound #1 thru #9	399064 thru 399072 -	9 claims
Castle Springs #1 thru #4	393521 thru 393524 -	4 claims
Gold Dike #1	399062 -	1 claim
Gold Dike #2	399063 -	1 claim
Gold Dike #3	405342 ✓	1 claim
Gold Dike #4	405343	1 claim
Gold Dike #5	405344	1 claim
Gold Dike #6	405345 ✓	1 claim
Phau Springs #1	399075 -	1 claim
Phau Springs #3	400483 -	1 claim

RECEIPT # 3374943

Relinquish AMC #s: 367385, 427730, 427731

ENTERED
 AUG 28 2015
 BY: RAM

~~ENTERED
 AUG 28 2015
 BY: RAM~~

BLM RECEIVED
 OFFICE
 PHOENIX, ARIZONA
 2015 AUG 21 P 2:47

NOTIFIED OF INCORRECT AMC # BY MAIL 10CT15. RR

The calculation for the 2016 Annual Maintenance fees is as follows:

200 acres/20 acres (placer claims) = 10 x \$155 per 20 acres = \$1550.00

21 claims x \$155 per 20 acre claim = \$3255.00

TOTAL: \$1550 + \$3255.00 = \$4805.00

Thanks

Don L. Jenkins
GoldRiver Exploration LLC..

(928) 713-7298
Email: djraremetals@msn.com

RECEIVED
BLM ARIZONA OFFICE
2015 AUG 21 P 2:47
PHOENIX, ARIZONA

United States Department of the Interior
Bureau of Land Management
 LANDS/RECREATION & PLANNING
 ONE N CENTRAL AVE
 PHOENIX, AZ 85004 -2203
 Phone: 602-417-9200

Receipt

No: 3374943

Transaction #: 3473159	
Date of Transaction: 08/24/2015	
CUSTOMER:	
GOLDRIVER EXPLORATION LLC PO BOX 2880 PRESCOTT, AZ 86302-2880 US	

LINE #	QTY	DESCRIPTION	REMARKS	UNIT PRICE	TOTAL
1	1.00	LOCATABLE MINERALS / MINING CLAIMS-NOT NEW-UNADJUD, ONE AUTH NO. ONLY / MINING CLAIM MONEY RECEIVED CASES: AMC356044/\$4805.00	MAINT FEE PYMNT - 21 2016	- n/a -	4805.00
TOTAL:					\$4,805.00

PAYMENT INFORMATION			
1	AMOUNT:	4805.00	POSTMARKED: 08/20/2015
	TYPE:	CHECK	RECEIVED: 08/21/2015
	CHECK NO:	1032	
	NAME:	GOLDRIVER EXPLORATION INTERNATIONAL LLC PO BOX 2880 PRESCOTT AZ 86302-2880 US	

REMARKS

This receipt was generated by the automated BLM Collections and Billing System and is a paper representation of a portion of the official electronic record contained therein.

INTERIM
 AUG 25 2015
 BY: *R. [Signature]*

~~INTERIM
 AUG 25 2015
 BY: *R. [Signature]*~~

PRESS FIRMLY TO SEAL

PRESS FIRMLY TO SEAL

Expected Delivery Day: 08/21/15

USPS TRACKING NUMBER



9505 5111 4107 5232 3898 81

DATE OF DELIVERY SPECIFIED*

USPS TRACKING™ INCLUDED*

INSURANCE INCLUDED*

PICKUP AVAILABLE

* Domestic only

WHEN USED INTERNATIONALLY,
A CUSTOMS DECLARATION
LABEL MAY BE REQUIRED.

RECEIVED
BLM AZ STATE OFFICE
2015 AUG 21 P 2:08
PHOENIX, ARIZONA



PS00001000014

EP14F July 2013
OD: 12.5 x 9.5

VISIT US AT USPS.COM®
ORDER FREE SUPPLIES ONLINE



1021



85004

U.S. POSTAGE
PAID
PRESCOTT, AZ
86301
AUG 20, 15
AMOUNT

\$5.75

00114107-03

FROM: *Don Jenkins*
P.O. Box 2880
Prescott, AZ 86302

TO:
Bureau of Land Management
AZ State Office
One North Central Ave.
Phoenix, Arizona 85004-2263

This packaging is the property of the U.S. Postal Service® and is provided solely for use in sending Priority Mail® shipments. Misuse may be a violation of federal law. This packaging is not for resale. EP14F © U.S. Postal Service, July 2013. All rights reserved.

This envelope is made from post-consumer waste. Please recycle - again.

GoldRiver Exploration LLC-----P.O. Box 2880-----Prescott, Arizona 86302

356044
 316159
 389908
 367384
 427730
 393521
 399062
 405342
 400482

TO: Bureau of Land Management
 Arizona State Office
 One North Central Avenue - Ste 800
 Phoenix, Arizona 85004-2203

August 29, 2014

I am submitting the 2015 Annual Maintenance Fees for the following mining claims that are located in the State of Arizona. I have enclosed a check covering the indicated fee of \$155/claim or \$155/20 acres for association placer claims..... calculated below.

NO. OF CLAIMS 29
 AMOUNT \$6266.50
 RECEIPT NO. 31255
 INIT. A/H

Name of Claim	AMC Number	INIT.	** BLM-ASO**
• Congress #1	356044 ✓		40 acres
• Congress #3	316159 ✓		20 acres
• Congress #4	326160 ✓		20 acres
• Spruce Canyon #1	356044 ✓		120 acres
• Spruce Canyon #2	367385 ✓		90 acres
• Gold Mesa	427730 ✓		40 acres
• Gold Mesa Extension	427731 ✓		40 acres
Greyhound #1 thru #9	399064 thru 399072 ✓		9 claims
Castle Springs #1 thru #4	393521 thru 393524 ✓		4 claims
Gold Dike #1	399062 ✓		1 claim
Gold Dike #2	399063 ✓		1 claim
Gold Dike #3	405342 ✓		1 claim
Gold Dike #4	405343 ✓		1 claim
Gold Dike #5	405344 ✓		1 claim
Gold Dike #6	405345 ✓		1 claim
Phau Springs #1	399072 399075 ✓		1 claim
Phau Springs #3	400483 ✓		1 claim
Phau Springs #4	405346 ✓		1 claim

RECEIVED
 BLM AZ STATE OFFICE

TIMELY FILED

(relinquish Thunderbird, AMC #393530) and Spruce Canyon #3, AMC #367386)
 (relinquish Greyhound #10 & #11, AMC's 399073 & 399074)

Insufficient fees. Assoc placer fees calculated incorrectly. Should have been \$2945. Short \$88.50 close 1 claim
 9/11/14 AT
 AMC 405346 AT

(relinquish Castle Springs #5 thru #8, AMC #'s 415605-415608)

(relinquish Phau Springs #2, AMC #400482, Phau Springs #5 & #6, AMC #'s ~~405437 & 405438~~)

ENTERED OCT 09 2014 ^{AC 311} ⁷⁸

405347 405348


9/11/14 AT

The calculation for the 2015 Annual Maintenance fees is as follows:

370 acres/20 acres (placer claims) = 18.5 x \$155 per 20 acres = \$2867.50
22 claims x \$155 per 20 acre claim = \$3410.00

TOTAL: \$2867.50 + \$3410.00 = \$6266.50

Thanks



Don L. Jenkins
GoldRiver Exploration LLC..

(928) 713-7298
Email: djraremetals@msn.com

RECEIVED
BLM ARIZONA OFFICE
2014 SEP -3 P 1:31
PHOENIX, ARIZONA

United States Department of the Interior
Bureau of Land Management
 LANDS/RECREATION & PLANNING
 ONE N CENTRAL AVE
 PHOENIX, AZ 85004 -2203
 Phone: 602-417-9200

Receipt

No: 3122557

Transaction #: 3214423		ENTERED INTO COMPUTER
Date of Transaction: 09/04/2014		
CUSTOMER: 9/10/14 RM		
GOLDRIVER EXPLORATION LLC PO BOX 2880 PRESCOTT, AZ 86302-2880 US		

LINE #	QTY	DESCRIPTION	REMARKS	UNIT PRICE	TOTAL
1	1.00	LOCATABLE MINERALS / MINING CLAIMS-NOT NEW-UNADJUD, ONE AUTH NO. ONLY / MINING CLAIM MONEY RECEIVED CASES: AMC356044/\$6266.50	MAINT FEE PYMNT (29) 2015	- n/a -	6266.50
TOTAL:					\$6,266.50

PAYMENT INFORMATION			
1	AMOUNT:	6266.50	POSTMARKED: 08/31/2014
	TYPE:	CHECK	RECEIVED: 09/03/2014
	CHECK NO:	1100	
	NAME:	GOLD RIVER EXPLORATION LLC PO BOX 2880 PRESCOTT AZ 86302-2880 US	

REMARKS

This receipt was generated by the automated BLM Collections and Billing System and is a paper representation of a portion of the official electronic record contained therein.

9/4/14

PRIORITY[®] ★ MAIL ★

-  DATE OF DELIVERY SPECIFIED*
-  USPS TRACKING™ INCLUDED*
-  INSURANCE INCLUDED*
-  PICKUP AVAILABLE

* Domestic only

WHEN USED INTERNATIONALLY,
A CUSTOMS DECLARATION
LABEL MAY BE REQUIRED.

FROM: Gold River Exploration
P.O. Box 2880
Prescott, AZ 86302

TO:
Bureau of Land Management
AZ State Office
One North Central Ave - Suite 800
Phoenix, AZ 85004-4427



PS00001000014

EP14F July 2013
OD: 12.5 x 9.5

VISIT US AT USPS.COM[®]
ORDER FREE SUPPLIES ONLINE



RECEIVED
BLM AZ STATE OFFICE
2011 SEP - 3 P
PHOENIX, ARIZ

This packaging is the property of the U.S. Postal Service® and is provided solely for use in sending Priority Mail® shipments. Misuse may be a violation of federal law. This packaging is not for resale. EP14F © U.S. Postal Service; July 2013; All rights reserved.

DEPARTMENT OF THE INTERIOR
BUREAU OF LAND MANAGEMENT
MINING CLAIMS

MC Customer Information - With Serial No. and Required Maintenance Fee
ACTIVE CLAIMS

Admin State: AZ
Geo State: AZ

GOLDRIVER EXPLORATION LLC
PO BOX 2880
PRESCOTT, AZ 86302-2880

CUSTOMER ID: 2232992

Serial No.	Claim Name/Number	Required MF	Casetype	Disposition
AMC389108	SPRUCE CANYON #1 ✓	930.00 ✓	PLACER CLAIM	ACTIVE
AMC399062	GOLD DIKE #1	155.00	LODE CLAIM	ACTIVE
AMC399063	GOLD DIKE #2	155.00	LODE CLAIM	ACTIVE
AMC399064	GREYHOUND #1	155.00	LODE CLAIM	ACTIVE
AMC399065	GREYHOUND #2	155.00	LODE CLAIM	ACTIVE
AMC399066	GREYHOUND #3	155.00	LODE CLAIM	ACTIVE
AMC399067	GREYHOUND #4	155.00	LODE CLAIM	ACTIVE
AMC399068	GREYHOUND #5	155.00	LODE CLAIM	ACTIVE
AMC399069	GREYHOUND #6	155.00	LODE CLAIM	ACTIVE
AMC399070	GREYHOUND #7	155.00	LODE CLAIM	ACTIVE
AMC399071	GREYHOUND #8	155.00	LODE CLAIM	ACTIVE
AMC399072	GREYHOUND #9	155.00	LODE CLAIM	ACTIVE
AMC399075	PHAU SPRINGS #1	155.00	LODE CLAIM	ACTIVE
AMC405342	GOLD DIKE #3	155.00	LODE CLAIM	ACTIVE
AMC405343	GOLD DIKE #4	155.00	LODE CLAIM	ACTIVE
AMC405344	GOLD DIKE #5	155.00	LODE CLAIM	ACTIVE
AMC405345	GOLD DIKE #6	155.00	LODE CLAIM	ACTIVE
AMC405346	PHAU SPRINGS LODE #4	155.00	LODE CLAIM	ACTIVE
<i>Look on the list - INSUFFICIENT FUNDS RECEIVED. PB WILL BE CLOSED</i>		Total Required Fee		
				(3,565.00)

Number of ACTIVE cases: 18

GOLDTECH INC
2480 W CHARTEROAK DR
PRESCOTT, AZ 86305-7775

CUSTOMER ID: 2265564

Serial No.	Claim Name/Number	Required MF	Casetype	Disposition
AMC367385	SPRUCE CANYON #2 ✓	775.00 ✓	PLACER CLAIM	ACTIVE
AMC389108	SPRUCE CANYON #1 ✓	930.00	PLACER CLAIM	ACTIVE
AMC393521	CASTLE SPRINGS #1	155.00	LODE CLAIM	ACTIVE
AMC393522	CASTLE SPRINGS #2	155.00	LODE CLAIM	ACTIVE
AMC393523	CASTLE SPRINGS #3	155.00	LODE CLAIM	ACTIVE
AMC393524	CASTLE SPRINGS #4	155.00	LODE CLAIM	ACTIVE
		Total Required Fee		
				2,325.00

Number of ACTIVE cases: 6

JENKINS DON L
PO BOX 2880
PRESCOTT, AZ 86302-2880

CUSTOMER ID: 2137686

Serial No.	Claim Name/Number	Required MF	Casetype	Disposition
AMC316159	CONGRESS #3	155.00	PLACER CLAIM	ACTIVE
AMC316160	CONGRESS #4	155.00	PLACER CLAIM	ACTIVE
AMC356044	CONGRESS #1	310.00	PLACER CLAIM	ACTIVE
AMC367385	SPRUCE CANYON #2 ✓	775.00 ✓	PLACER CLAIM	ACTIVE
AMC389108	SPRUCE CANYON #1 ✓	930.00	PLACER CLAIM	ACTIVE
AMC400482	PHAU SPRING #2 X	155.00	LODE CLAIM	ACTIVE
AMC400483	PHAU SPRING #3	155.00	LODE CLAIM	ACTIVE
AMC427730	GOLD MESA	310.00	PLACER CLAIM	ACTIVE
AMC427731	GOLD MESA EXTENSION	310.00	PLACER CLAIM	ACTIVE
		Total Required Fee		
				3,255.00 (2170)

Number of ACTIVE cases: 9

*(\$ 6355.00 is Required for 2015)
6266.50 is what was paid
- 88.50 short*

BECAUSE NOT ALL THE MONIES WERE RECEIVED, AMC405346 WAS NOT PAID. PB

MINING CLAIMS
MC Customer Information - With Serial No. and Acreage
ACTIVE CLAIMSAdmin State: AZ
Geo State: AZGOLDRIVER EXPLORATION LLC
PO BOX 2880
PRESCOTT, AZ 86302-2880

CUSTOMER ID: 2232992

<u>Serial No.</u>	<u>Claim Name/Number</u>	<u>Acreage</u>	<u>Casetype</u>	<u>Disposition</u>
AMC389108	SPRUCE CANYON #1	120.000	PLACER CLAIM	ACTIVE
AMC399062	GOLD DIKE #1	20.660	LODE CLAIM	ACTIVE
AMC399063	GOLD DIKE #2	20.660	LODE CLAIM	ACTIVE
AMC399064	GREYHOUND #1	20.660	LODE CLAIM	ACTIVE
AMC399065	GREYHOUND #2	20.660	LODE CLAIM	ACTIVE
AMC399066	GREYHOUND #3	20.660	LODE CLAIM	ACTIVE
AMC399067	GREYHOUND #4	20.660	LODE CLAIM	ACTIVE
AMC399068	GREYHOUND #5	20.660	LODE CLAIM	ACTIVE
AMC399069	GREYHOUND #6	20.660	LODE CLAIM	ACTIVE
AMC399070	GREYHOUND #7	20.660	LODE CLAIM	ACTIVE
AMC399071	GREYHOUND #8	20.660	LODE CLAIM	ACTIVE
AMC399072	GREYHOUND #9	20.660	LODE CLAIM	ACTIVE
AMC399075	PHAU SPRINGS #1	20.660	LODE CLAIM	ACTIVE
AMC405342	GOLD DIKE #3	20.660	LODE CLAIM	ACTIVE
AMC405343	GOLD DIKE #4	20.660	LODE CLAIM	ACTIVE
AMC405344	GOLD DIKE #5	20.660	LODE CLAIM	ACTIVE
AMC405345	GOLD DIKE #6	20.660	LODE CLAIM	ACTIVE
AMC405346	PHAU SPRINGS LODE #4	20.660	LODE CLAIM	ACTIVE

Number of ACTIVE cases: 18

GOLDTECH INC
2480 W CHARTEROAK DR
PRESCOTT, AZ 86305-7775

CUSTOMER ID: 2265564

<u>Serial No.</u>	<u>Claim Name/Number</u>	<u>Acreage</u>	<u>Casetype</u>	<u>Disposition</u>
AMC367385	SPRUCE CANYON #2	90.000	PLACER CLAIM	ACTIVE
AMC389108	SPRUCE CANYON #1	120.000	PLACER CLAIM	ACTIVE
AMC393521	CASTLE SPRINGS #1	20.660	LODE CLAIM	ACTIVE
AMC393522	CASTLE SPRINGS #2	20.660	LODE CLAIM	ACTIVE
AMC393523	CASTLE SPRINGS #3	20.660	LODE CLAIM	ACTIVE
AMC393524	CASTLE SPRINGS #4	20.660	LODE CLAIM	ACTIVE

Number of ACTIVE cases: 6

JENKINS DON L
PO BOX 2880
PRESCOTT, AZ 86302-2880

CUSTOMER ID: 2137686

<u>Serial No.</u>	<u>Claim Name/Number</u>	<u>Acreage</u>	<u>Casetype</u>	<u>Disposition</u>
AMC316159	CONGRESS #3	20.000	PLACER CLAIM	ACTIVE
AMC316160	CONGRESS #4	20.000	PLACER CLAIM	ACTIVE
AMC356044	CONGRESS #1	40.000	PLACER CLAIM	ACTIVE
AMC367385	SPRUCE CANYON #2	90.000	PLACER CLAIM	ACTIVE
AMC389108	SPRUCE CANYON #1	120.000	PLACER CLAIM	ACTIVE
- AMC400482-	PHAU SPRING #2 - RELQ FILED (IN TOTAL)	20.660	LODE CLAIM	ACTIVE
AMC400483	PHAU SPRING #3	20.660	LODE CLAIM	ACTIVE
AMC427730	GOLD MESA	40.000	PLACER CLAIM	ACTIVE
AMC427731	GOLD MESA EXTENSION	40.000	PLACER CLAIM	ACTIVE

Number of ACTIVE cases: 9

Don L. Jenkins
 P.O. Box 2880
 Prescott, Arizona 86302

Amc 389108
 Amc 393521
 Amc 415605
 Amc 356044
 Amc 316159

Amc 399062
 Amc 465342
 Amc 400482
 Amc 412578

August 28, 2012

TO: Bureau of Land Management
 Arizona State Office
 One N. Central Ave.
 Phoenix, Arizona 85004-2203

I am submitting the 2013 Annual Maintenance Fees for the following mining claims that are located in the State of Arizona. I have enclosed two checks covering the indicated fee of \$140/claim.

<u>Name of Claim</u>	<u>AMC Number</u>
Greyhound #1	399064
Greyhound #2	399065
Greyhound #3	399066
Greyhound #4	399067
Greyhound #5	399068
Greyhound #6	399069
Greyhound #7	399070
Greyhound #8	399071
Greyhound #9	399072
Greyhound #10	399073
Greyhound #11	399074
Gold Dike #1	399062
Gold Dike #2	399063
Gold Dike #3	405342
Gold Dike #4	405343
Gold Dike #5	405344
Gold Dike #6	405345
Phau Springs #1	399075
Phau Springs #2	400482
Phau Springs #3	400483
Phau Springs Lode #4	405346
Phau Springs #5	405347
Phau Springs #6	405348

NO. OF CLAIMS 43
 AMOUNT \$7600.00
 RECEIPT NO. 26410080
 INIT. [Signature]
 ** BI M-ASO**

RECEIVED
 BUREAU OF LAND MANAGEMENT
 PHOENIX, ARIZONA
 2012 AUG 30 P 3:26

10 claim
 100 4x 700 = 2800
 50 4x 500 = 2000
 40 2x 280 = 560
 5600 - 1400 = 4200 due

pd for 4 claims
 Relinquished 1 claim - Refund \$140
 other 5 ~~not pd~~ closed
 \$700 refunded

412582 80 Coteb

ENTERED INTO COMPUTER

9/13/12 AT

Continued-----

<u>Name of Claim</u>	<u>AMC Number</u>
GS 1 Placer	412578
GS 2 Placer	412579
GS 3 Placer	412580
GS 4 Placer	412581
Spruce Canyon #1	389108
Spruce Canyon #2	367385
Spruce Canyon #3	367386
Spruce Canyon #4	367387
Castle Springs Lode #1	393521
Castle Springs Lode #2	393522
Castle Springs Lode #3	393523
Castle Springs Lode #4	393524
Castle Springs Lode #5	415605
Castle Springs Lode #6	415606
Castle Springs Lode #7	415607
Castle Springs Lode #8	415608
Congress #1	356044
Congress #3	316159
Congress #4	316160

100 (closed)
100 closed
80 closed
80 closed


40 pd add'l
100 pd add'l
80 pd add'l
100 pd add'l
Relinquish

The above mining claims total 43 in number, resulting in a total maintenance fee as follows:

$$43 \text{ claims} \times \$140/\text{claim} = \$6020.00$$

I have enclosed two checks, one from GoldRiver Exploration LLC in the amount of \$3000.00, and one from GoldTech Inc. in the amount of \$3020.00

Respectfully,



Don L. Jenkins, Agent

RECEIVED
MAY 30 2012
PHOENIX, ARIZONA
MAY 30 2012 P 3:21
MAY 30 2012



Flat Rate Mailing Envelope



For Domestic and International Use

Visit us at usps.com

Any amount of mailable material may be enclosed, as long as the envelope is not modified, and the contents are entirely confined within the envelope with the adhesive provided as the means of closure.

INTERNATIONAL RESTRICTIONS APPLY:

4-POUND WEIGHT LIMIT ON INTERNATIONAL MAIL



0311 3260 0000 8327 8369



USPS packaging products have been awarded Cradle to Cradle Certification for their ecologically-intelligent design. For more information go to mbc.com/usps. Cradle to Cradle Certified is a certification mark of MBDC.

Please recycle.



1006

85004

00032201



RECEIVED
BEM AZ STATE OFFICE
2012 AUG 30 P 3:26
PHOENIX, ARIZONA

From/Expéditeur:

Don Jenkins
P.O. Box 2880
Prescott, AZ 86302

To/Destinataire:

Bureau of Land Management
AZ State Office
One N. Central Ave.
Phoenix, AZ 85004-2203

Country of Destination/Pays de destination:

Attn: Mining Claims



EP14F

082708_PM_EP14F_OCT 2008

This packaging is the property of the U.S. Postal Service and is provided solely for use in sending Priority Mail shipments. Misuse may be a violation of federal law. This packaging is not for resale. EP14F © U.S. Postal Service; Oct. 2008; All rights reserved.



Flat Rate Mailing Envelope

For Domestic and International Use

Visit us at usps.com

Any amount of mailable material may be enclosed, as long as the envelope is not modified, and the contents are entirely confined within the envelope with the adhesive provided as the means of closure.

INTERNATIONAL RESTRICTIONS APPLY:

4-POUND WEIGHT LIMIT ON INTERNATIONAL MAILINGS



0311 3260 0000 8327 8364



USPS packaging products have been awarded Cradle to Cradle Certification for their ecologically-intelligent design. For more information go to mbc2.com/usps. Cradle to Cradle Certified is a certification mark of MSC.

Please recycle.



Recycled Paper

1006

85004

00032201



PHOENIX, ARIZONA

2012 AUG 30 P 3:26

RECEIVED BEM AZ STATE OFFICE

From:/Expéditeur:

Don Jenkins
P.O. Box 2880
Prescott, AZ 86302

To:/Destinataire:

Bureau of Land Management
AZ State Office
One N. Central Ave.
Phoenix, AZ 85004-2203

Country of Destination:/Pays de destination:

Attn: Mining Claims



EP14F

082708 PM EP14F OCT 2008

This packaging is the property of the U.S. Postal Service and is provided solely for use in sending Priority Mail shipments. Misuse may be a violation of federal law. This packaging is not for resale. EP14F © U.S. Postal Service, Oct. 2008; All rights reserved.

United States Department of the Interior
Bureau of Land Management
 LANDS/RECREATION & PLANNING
 ONE N CENTRAL AVE
 PHOENIX, AZ 85004 -2203
 Phone: 602-417-9200

Receipt

No: 2646080

Transaction #: 2726850	
Date of Transaction: 08/31/2012	
CUSTOMER:	
DON JENKINS PO BOX 2880 PRESCOTT, AZ 86302-2880 US	

LINE #	QTY	DESCRIPTION	REMARKS	UNIT PRICE	TOTAL
1	1.00	LOCATABLE MINERALS / MINING CLAIMS-NOT NEW-UNADJUD, ONE AUTH NO. ONLY / MINING CLAIM MONEY RECEIVED CASES: AMC399064/\$6020.00	MAINT FEE PYMNT (43) 2013	- n/a -	6020.00
TOTAL:					\$6,020.00

PAYMENT INFORMATION			
1	AMOUNT:	3020.00	POSTMARKED: N/A
	TYPE:	CHECK	RECEIVED: 08/30/2012
	CHECK NO:	1058	
	NAME:	LLC, GOLD RIVER EXPLORATION	
2	AMOUNT:	3000.00	POSTMARKED: N/A
	TYPE:	CHECK	RECEIVED: 08/30/2012
	CHECK NO:	1511	
	NAME:	INC, GOLDTECH	

REMARKS

This receipt was generated by the automated BLM Collections and Billing System and is a paper representation of a portion of the official electronic record contained therein.

*Refund \$700 for
5 claims not paid.
5/9/13 AT*

*Refunded \$140 for Relinquished
claim Amc 367387
AT 5/9/13*

Don L. Jenkins
GoldRiver Exploration LLC
P.O. Box 2880
Prescott, Arizona 86302

February 7, 2013

TO:

Rebecca Heick
Group Administrator, Lands & Minerals
Bureau of Land Management
Arizona State Office
One North Central Ave., Suite 800
Phoenix, AZ 85004-4427

Dear Rebecca:

Per our phone conversation I have included herewith the fee increase for the specified association placer claims below. As requested these fee payments are postmarked prior to February 9, 2013.

Congress #1 (AMC#356044)40 acres
Spruce Canyon #1 (AMC#389108).....120 acres
Spruce Canyon #2 (AMC#367385)..... 90 acres
Spruce Canyon #3 (AMC#367386).....80 acres

INCREASED FEE:

Congress #1 (40 acres - 20 acres paid) = 20 acres @ \$140 per 20 acres = \$140
Spruce Canyon #1 (120 ac-20ac paid) = 100 ac @ \$140 per 20 acres = \$700
Spruce Canyon #2 (90 ac - 20 ac paid) = 70 ac @ \$140 per 20 acres = \$560
Spruce Canyon #3 (80 ac - 20 ac paid) = 60 ac @ \$140 per 20 acres = \$420

We hereby relinquish Spruce Canyon #4 (AMC#367387) ✓

Total due and enclosed = **\$1820.00** (two checks)

Sincerely,



Don L. Jenkins
Manager, GoldRiver Exploration LLC

ENTERED INTO COMPUTER

2/14/13 AT


DL Jenkins
P.O. Box 2880
Prescott, AZ 86302

RECEIVED
STATE OFFICE

2013 FEB 11 P 3:18

PHOENIX, ARIZONA

CERTIFIED MAIL™



7011 3500 0003 3498 1977



1000

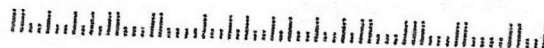
85004

U.S. POSTAGE
PAID
PRESCOTT, AZ
86301
FEB 08, 13
AMOUNT

\$6.11

00031807-05

Rebecca Heick
Bureau of Land Management
AZ State Office
One North Central Ave., Ste 800
Phoenix, AZ 85004-4427
95004442700



United States Department of the Interior
Bureau of Land Management
 LANDS/RECREATION & PLANNING
 ONE N CENTRAL AVE
 PHOENIX, AZ 85004 -2203
 Phone: 602-417-9200

Receipt

No: 2737840

Transaction #: 2820785	
Date of Transaction: 02/12/2013	
CUSTOMER:	
GOLDRIVER EXPLORATION LLC PO BOX 2880 PRESCOTT, AZ 86302-2880 US	

LINE #	QTY	DESCRIPTION	REMARKS	UNIT PRICE	TOTAL
1	1.00	LOCATABLE MINERALS / MINING CLAIMS-NOT NEW-UNADJUD, ONE AUTH NO. ONLY / MINING CLAIM MONEY RECEIVED CASES: AMC356044/\$1820.00	ADDITIONAL MONIES FOR MAINT FEE PYMNT 2013	- n/a -	1820.00
TOTAL:					\$1,820.00

PAYMENT INFORMATION					
1	AMOUNT:	1680.00	POSTMARKED:	02/08/2013	
	TYPE:	CHECK	RECEIVED:	02/12/2013	
	CHECK NO:	1065			
	NAME:	GOLD RIVER EXPLORATION LLC 2480 W CHARTEROAK DR PRESCOTT AZ 86305 US			
2	AMOUNT:	140.00	POSTMARKED:	02/08/2013	
	TYPE:	CHECK	RECEIVED:	02/12/2013	
	CHECK NO:	1386			
	NAME:	GOLDRIVER EXPLORATION LLC PO BOX 2880 PRESCOTT AZ 86302 US			

REMARKS

This receipt was generated by the automated BLM Collections and Billing System and is a paper representation of a portion of the official electronic record contained therein.

REVISED CONTINUATION

Page 1 of 1

Authorized Date05/09/2013

Instructions to AccountsAZ BLM REFUND \$840 TO GOLDRIVER EXPLORATION LLC FOR
INSUFFICIENT 2013 MAINTENANCE FEES ON 6 CLAIMS
AMC367387, 412582, 412578 - 412581 RECEIPT #2646080 AT

Login ID2393

Entry Date05/09/2013

Total Amount\$840.00

AZ BLM REFUND FOR \$560 DUPLICATE PAYMENT TO CHERYL
 MARTINIE,AMC316159,RECEIPT#2647070,CONTACT TONY SMITH @ 602-417-9355

Login ID203
 Entry Date01/22/2013
 Total Amount\$560.00
 Credit Card No*****5050
 Credit Card NameCHERYL L MARTINIE
 CC Expiration date06/30/2015
 Original Pay date09/11/2012

Original Order Items

Li ne	Order r#	AuthNos	Trans Date	Action	Amount	CostCtr	R Org	BPD Year	Fund	FunctArea	W BS	Receipt Reference	CBS Bill#	Ty pe	Order Item
1	2727 843	AMC31615	09/11/ 2012	MAINTENANCE FEE \$140	\$560 .00	LLAZ95 0000	LLAZ93 1000	2012	12XL11 09HF	L19930000. RB0000				T	60030 07

Order Items To Be Generated for CC Credit

Li ne	Order r#	AuthNos	Trans Date	Action	Amount	CostCtr	R Org	BPD Year	Fund	FunctArea	W BS	Receipt Reference	CBS Bill#	Ty pe	Order Item
1	2727 843	AMC31615	1/22/2 013	MAINTENANCE FEE \$140	\$- 560.0 0	LLAZ95 0000	LLAZ93 1000	2012	12XL11 09HF	L19930000. RB0000				C	61600 66

AMC 316159
 AMC 356044

All 3 claims paid By

Receipt # 2646080

Don Jenkins

Gold River Exploration LLC

Goldtech Inc.

43 claims

6,000

Where is
this money?

UNITED STATES
DEPARTMENT OF THE INTERIOR
BUREAU OF LAND MANAGEMENT

AMC 356044
AMC 316159

CREDIT CARD PAYMENT
For Mining Claim Maintenance Fee

THIS IS A CHANGE OF ADDRESS

TELEPHONE SUBMISSION - ACCURACY OF THE BELOW INFORMATION IS THE RESPONSIBILITY OF THE CLAIMANT/OWNER

NAME Lawrence W Martinie
ADDRESS 21440 W Vista Royale
CITY Wickenburg STATE Az ZIP 85390
PHONE # 928 - 232-2912

SEND RECEIPT TO Above address
 Other (include Name and Mailing Address):

AMC NUMBER	CLAIM/SITE NAME		
<u>356044</u>	<u>Congress 1</u>	40 ac	<u>40 ac</u>
<u>316159</u>	<u>Congress 3</u>	<u>20</u>	<u>20 ac</u>
<u>316160</u>	<u>Congress 4</u>	40 ac	<u>20 ac</u>

3 # of Claim/Site
x 140.00 Each + 140 -
\$ 560 Total Charged LMH (INITIALS)

RECEIPT # 2047070

DATE STAMP

RECEIVED
BLM AZ STATE OFFICE
2012 AUG 31 P 12:51
PHOENIX, ARIZONA

9/11/2012

ENTERED INTO COMPUTER

***** FOR OFFICIAL USE ONLY *****

DATE _____	INITIALS _____	VERIFIED _____
------------	----------------	----------------

United States Department of the Interior
Bureau of Land Management
 LANDS/RECREATION & PLANNING
 ONE N CENTRAL AVE
 PHOENIX, AZ 85004 -2203
 Phone: 602-417-9200

Receipt

No: 2647070

Transaction #: 2727843	
Date of Transaction: 08/31/2012	
CUSTOMER:	
LAWRENCE MARTINIE 21440 W VISTA ROYALE DR WICKENBURG, AZ 85390-2423 US	

LINE #	QTY	DESCRIPTION	REMARKS	UNIT PRICE	TOTAL
1	1.00	LOCATABLE MINERALS / MINING CLAIMS- NOT NEW-UNADJUD, ONE AUTH NO. ONLY / MINING CLAIM MONEY RECEIVED CASES: AMC316159/\$560.00	MAINT 2013/3	- n/a -	560.00
TOTAL:					\$560.00

PAYMENT INFORMATION			
NOTE: Items will appear on credit card statement as "Bureau of Land Mgmt CO".			
1	AMOUNT:	560.00	POSTMARKED: N/A
	TYPE:	CREDIT CARD	RECEIVED: 08/31/2012
	NAME:	MARTINIE, CHERYL L 21440 W VISTA ROYALE WICKENBURG AZ 85390 US	
	CARD NO:	XXXXXXXXXXXX5050	AUTH CODE: 081716
	NAME ON CARD:	CHERYL L MARTINIE	
	EXPIRES:	06/2015	
	SIGNATURE:		

REMARKS

This receipt was generated by the automated BLM Collections and Billing System and is a paper representation of a portion of the official electronic record contained therein.

UNITED STATES
DEPARTMENT OF THE INTERIOR
BUREAU OF LAND MANAGEMENT

AMC 356044
AMC 316159

CREDIT CARD PAYMENT
For Mining Claim Maintenance Fee

THIS IS A CHANGE OF ADDRESS

TELEPHONE SUBMISSION - ACCURACY OF THE BELOW INFORMATION IS THE RESPONSIBILITY OF THE CLAIMANT/OWNER

NAME Lawrence W Martinie
ADDRESS 21440 W Vista Royale
CITY Wickenburg STATE Az ZIP 85390
PHONE # 928 - 232-2912

SEND RECEIPT TO Above address
 Other (include Name and Mailing Address):

AMC NUMBER	CLAIM/SITE NAME	ACRES	FEES
<u>356044</u>	<u>Congress 1</u>	<u>40 ac</u>	<u>40 ac</u>
<u>316159</u>	<u>Congress 3</u>	<u>20</u>	<u>20 ac</u>
<u>316160</u>	<u>Congress 4</u>	<u>40 acres</u>	<u>20 ac</u>

3 # of Claim/Site
x 140.00 Each + 8140 -
\$ 5700 Total Charged icb (INITIALS)

RECEIPT # 2047070

DATE STAMP

RECEIVED
BLM AZ STATE OFFICE
2012 AUG 31 P 12: 51
PHOENIX, ARIZONA

9/11/2012

ENTERED INTO COMPUTER

***** FOR OFFICIAL USE ONLY *****

DATE _____ INITIALS _____ VERIFIED _____

United States Department of the Interior
Bureau of Land Management
 LANDS/RECREATION & PLANNING
 ONE N CENTRAL AVE
 PHOENIX, AZ 85004 -2203
 Phone: 602-417-9200

Receipt

No: 2647070

Transaction #: 2727843	
Date of Transaction: 08/31/2012	
CUSTOMER:	
LAWRENCE MARTINIE 21440 W VISTA ROYALE DR WICKENBURG, AZ 85390-2423 US	

LINE #	QTY	DESCRIPTION	REMARKS	UNIT PRICE	TOTAL
1	1.00	LOCATABLE MINERALS / MINING CLAIMS- NOT NEW-UNADJUD, ONE AUTH NO. ONLY / MINING CLAIM MONEY RECEIVED CASES: AMC316159/\$560.00	MAINT 2013/3	- n/a -	560.00
TOTAL:					\$560.00

PAYMENT INFORMATION					
NOTE: Items will appear on credit card statement as "Bureau of Land Mgmt CO".					
1	AMOUNT:	560.00	POSTMARKED:	N/A	
	TYPE:	CREDIT CARD	RECEIVED:	08/31/2012	
	NAME:	MARTINIE, CHERYL L 21440 W VISTA ROYALE WICKENBURG AZ 85390 US			
	CARD NO:	XXXXXXXXXXXX5050	AUTH CODE:	081716	
	NAME ON CARD:	CHERYL L MARTINIE			
	EXPIRES:	06/2015			
	SIGNATURE:				

REMARKS

This receipt was generated by the automated BLM Collections and Billing System and is a paper representation of a portion of the official electronic record contained therein.

AMC 356044

AMC 316159

MAINTENANCE FEE PAYMENT

Claimant Name: LAWRENCE MARTINE
 Address: 21440 WEST VISTA ROYALE
 City: WICKENBURG State: AZ Zip: 85390
 Telephone: 928-684-2910
 E-mail address: L.W. MARTINE @ Hotmail . COM
 Signature: Lawrence W. Martine

RECEIVED
 ILM AZ STATE OFFICE
 2011 AUG 24 P 1:19
 PHOENIX, ARIZONA
 BLM
 Date
 Stamp

Check here if this is a change of address.

LINE NO.	AMC NUMBER	CLAIM/SITE NAME	COUNTY RECORDER DATA (If available)	TWP	RNG	SEC
1	356044	CONGRESS # 1		10N	5W	25
2	316159	CONGRESS # 3		10N	5W	25
3	316160	CONGRESS # 4		10N	5W	25
4						
5						
6						
7						
8						
9						
10						

List additional claims on Form MCF114.

No. of Claims: 3 x \$140 = 420.00
 Check No: Cash Init. AA
 Receipt No.: 2414192
 For BLM Use Only

Bureau of Land Management
 Arizona State Office
 www.blm.gov/az

SEP 2 2011

Form: MCF112
 Revised July 2009

United States Department of the Interior
Bureau of Land Management
 LANDS/RECREATION & PLANNING
 ONE N CENTRAL AVE
 PHOENIX, AZ 85004 -2203
 Phone: 602-417-9200

Receipt

No: 2414192

Transaction #: 2489554	
Date of Transaction: 08/24/2011	
CUSTOMER:	
LAWRENCE MARTINIE 21440 W VISTA ROYALE DR WICKENBURG, AZ 85390-2423 US	

LINE #	QTY	DESCRIPTION	REMARKS	UNIT PRICE	TOTAL
1	1.00	LOCATABLE MINERALS / MINING CLAIMS-NOT NEW-UNADJUD, ONE AUTH NO. ONLY / MINING CLAIM MONEY RECEIVED CASES: AMC356044/\$420.00	MAINT FEE PYMNT (3) 2012	- n/a -	420.00
TOTAL:					\$420.00

PAYMENT INFORMATION			
1	AMOUNT:	420.00	POSTMARKED: N/A
	TYPE:	CASH	RECEIVED: 08/24/2011
	NAME:	MARTINIE, LAWRENCE 21440 W VISTA ROYALE DR WICKENBURG AZ 85390-2423 US	

REMARKS

This receipt was generated by the automated BLM Collections and Billing System and is a paper representation of a portion of the official electronic record contained therein.

GOLDTECH INC.

AMC 356044
 AMC 316159
 AMC 389108
 AMC 367384
 AMC 355417
 AMC 355377

P.O. Box 2880
 Prescott, AZ 86302

Telephone (928) 713-7298
 Fax (928) 776-8586

August 27, 2010

Bureau of Land Management
 Mining Claims Department
 Arizona State Office
 One North Central Ave. Suite 800
 Phoenix, Arizona 85004-4427

AMC 357594
 AMC 359812
 AMC 393521
 AMC 399062
 AMC 400482

RE: Annual Mining Claim Maintenance Fees- 2010

Below is a list of mining claims located in the State of Arizona for which we are remitting the annual maintenance fee of \$140 per claim. There are a total of 35 claims listed below, resulting in the following calculated fee:

$$35 \text{ claims} \times \$140/\text{claim} = \$4900.00$$

<u>AMC NUMBER</u>	<u>CLAIM NAME</u>
356044	Congress #1
316159	Congress #3
316160	Congress #4
389108	Spruce Canyon #1
367385	Spruce Canyon #2
367386	Spruce Canyon #3
367387	Spruce Canyon #4
355417	Lost Nugget
355377	Riverbend
357595	Miners Delight
359812	Red Hill #2
393527	Gold Mesa #1
393528	Pinion #1
393529	Pinion #2
393530	Thunderbird
393521	Castle Springs Lode #1
393522	Castle Springs Lode #2
393523	Castle Springs Lode #3
393524	Castle Springs Lode #4

RECEIVED
 BLM AZ STATE OFFICE
 2010 AUG 31 A 9:25
 PHOENIX, ARIZONA

NO. OF CLAIMS 35
 AMOUNT 4900.00
 RECEIPT NO. 2210560
 INIT. SB8
 ** BLM-ASO**

9/20/2010 TS

ENTERED INTO COMPUTER

AMC NUMBER

CLAIM NAME

399064	Greyhound #1
399065	Greyhound #2
399066	Greyhound #3
399067	Greyhound #4
399068	Greyhound #5
399069	Greyhound #6
399070	Greyhound #7
399071	Greyhound #8
399072	Greyhound #9
399073	Greyhound #10
399074	Greyhound #11
399075	Phau Springs #1
400482	Phau Springs #2
400483	Phau Springs #3
399062	Gold Dike #1
399063	Gold Dike #2

Enclosed is our check #1894 in the amount of \$4900.00 to cover the total maintenance fees as required, and to be postmarked on or by September 1, 2010

Sincerely,



Don L Jenkins
President / Agent

RECEIVED
BLM AZ STATE OFFICE
2010 AUG 31 A 9: 25
PHOENIX, ARIZONA

United States Department of the Interior
Bureau of Land Management
 LANDS/RECREATION & PLANNING
 ONE N CENTRAL AVE
 PHOENIX, AZ 85004 -2203
 Phone:

Receipt

No: 2210560

Transaction #: 2280642	
Date of Transaction: 09/07/2010	
CUSTOMER:	
GOLDTECH INC PO BOX 2880 PRESCOTT, AZ 86302-2880 US	

LINE #	QTY	DESCRIPTION	REMARKS	UNIT PRICE	TOTAL
1	1.00	LOCATABLE MINERALS / MINING CLAIMS-NOT NEW-UNADJUD, ONE AUTH NO. ONLY / MINING CLAIM MONEY RECEIVED CASES: AMC356044/\$4900.00	MAINT 2011-35	- n/a -	4900.00
TOTAL:					\$4,900.00

PAYMENT INFORMATION			
1	AMOUNT:	4900.00	POSTMARKED: N/A
	TYPE:	CHECK	RECEIVED: 08/27/2010
	CHECK NO:	1894	
	NAME:	GOLDTECH INC PO BOX 2880 PRESCOTT AZ 86302-2880 US	

REMARKS

This receipt was generated by the automated BLM Collections and Billing System and is a paper representation of a portion of the official electronic record contained therein.

GOLDTECH ENGINEERING Co.

P.O. Box 2880
Prescott, Arizona 86302

(928)442-3898
djraremetals@msn.com

August 25, 2009

Bureau of Land Management
Arizona State Office
One North Central Ave, Suite 800
Phoenix, Arizona 85004-4427

TO: MINING CLAIMS DEPARTMENT

RE: Annual Mining Claim Maintenance Fees

AMC 316159
AMC 355377
AMC 355417
AMC 356044
AMC 357594
AMC 359812
AMC 367384
AMC 368413
AMC 369014
AMC 389108
AMC 393528

PHOENIX, ARIZONA

2009 AUG 31 A 8:13

RECEIVED
BLM AZ STATE OFFICE

Below is a Maintenance Fee List for claims staked/filed within the State of Arizona.

CLAIM MAINTENANCE FEE LIST

AMC #	CLAIM NAME
✓ 1. 369015	Gold Star Placer #1-A
✓ 2. 368413	Gold Star Placer #4
✓ 3. 367384	Gold Star Placer #5
✓ 4. 368414	Gold Star Placer #8
5. 356044	Congress #1
6. 316159	Congress #3
✓ 7. 316160	Congress #4
✓ 8. 389108	Spruce Canyon #1
9. 367385	Spruce Canyon #2
✓ 10. 367386	Spruce Canyon #3
11. 367387	Spruce Canyon #4
12. 359812	Red Hill #2
13. 355417	Lost Nugget
14. 355377	Riverbend
15. 357595	Miner's Delight
✓ 16. 393527 →	Gold Mesa #1
✓ 17. 393528	Pinion #1




#, 995286

- ✓ 18. 393529 Pinion #2
- 19. 393530 Thunderbird
- 20. 393521 Castle Springs Lode #1
- 21. 393522 Castle Springs Lode #2
- 22. 393523 Castle Springs Lode #3
- ✓ 23. 393524 Castle Springs Lode #4
- 24. 393525 Castle Springs Lode #5
- 25. 393526 *at* Castle Springs Lode #6

Per the \$140/claim fee I have enclosed a check in the amount of \$3500.00 ($140 \times 25 = 3500$).

Please send all return documentation and/or correspondence to our Arizona address as listed herein.

Thanks,



Don L. Jenkins
Certified Professional Geologist #03341

PH: (928)442-3898 Cell: (928)713-7298

Date: 08-25-09

RECEIVED
BLM AZ STATE OFFICE
2009 AUG 31 A 8:13
PHOENIX, ARIZONA

United States Department of the Interior
 Bureau of Land Management
 BUSINESS & SUPPORT SVCS DIV
 ONE N CENTRAL AVE SUITE 800
 PHOENIX, AZ 85004 -4427
 Phone: (602) 417-9200

Receipt

No:

1995286

Transaction #: 2059587	
Date of Transaction: 09/02/2009	
CUSTOMER:	GOLDTECH ENGINEERING CO PO BOX 2880 PRESCOTT,AZ 86302-2880 US

LINE #	QTY	DESCRIPTION	REMARKS	UNIT PRICE	TOTAL
1	1.00	LOCATABLE MINERALS / MINING CLAIMS-NOT NEW-UNADJUD,ONE AUTH NO. ONLY / MINING CLAIM MONEY RECEIVED CASES: AMC369015/\$3500.00	MAINT 2010/25	- n/a -	3500.00
TOTAL:					\$3,500.00

PAYMENT INFORMATION			
1	AMOUNT:	3500.00	POSTMARKED: 08/27/2009
	TYPE:	CHECK	RECEIVED: 08/31/2009
	CHECK NO:	1322	
	NAME:	GOLD TECH INC PO BOX 2880 PRESCOTT AZ 86302-2880 US	

REMARKS

This receipt was generated by the automated BLM Collections and Billing System and is a paper representation of a portion of the official electronic record contained therein.

GoldTech Inc.

AMC 358848
AMC 369014
AMC 368413
AMC 367384
AMC 356044
AMC 316159

P.O. Box 2880
Prescott, AZ 86302

August 25, 2008

Bureau of Land Management
Arizona State Office
One N. Central Ave,
Phoenix, AZ 85004-2203

AMC 389108
AMC 359812
AMC 355417
AMC 355377
AMC 357594
AMC 393521

RE: Annual Maintenance Fee Payment for 2009


Below is a CLAIM MAINTENANCE FEE LIST for claims within the State of Arizona.

<u>AMC #</u>	<u>CLAIM NAME</u>
1. 358848	PASEO DEL ORO #1
2. 358849	PASEO DEL ORO #1A
3. 358850	PASEO DEL ORO #2
4. 358851	PASEO DEL ORO #2A
5. 358852	PASEO DEL ORO #2B
6. 358853	PASEO DEL ORO #2C
7. 393521	Castle Springs Lode #1
8. 393522	Castle Springs Lode #2
9. 393523	Castle Springs Lode #3
10. 393524	Castle Springs Lode #4
11. 393525	Castle Springs Lode #5
12. 393526	Castle Springs Lode #6

RECEIVED
BLM ARIZONA OFFICE
AUG 27 11:01

Per the \$125/claim fee I have enclosed a check in the amount of **\$1500.00** (\$125x12=\$1500)

Thanks,



Don L. Jenkins
President

P.O. Box 2880
Prescott, AZ 86302

PH: (928)713-7298

RE 9/29/08

GoldRiver Exploration LLC. _____

P.O. Box 2880
Prescott, AZ 86301

August 25, 2008

Bureau of Land Management
Arizona State Office
One North Central Avenue
Phoenix, Arizona 85004-2203

TO: MINING CLAIMS DEPARTMENT

RE: Annual Mining Claim Maintenance Fees for 2009

Below is a Maintenance Fee List for claims listed within the State of Arizona.

CLAIM MAINTENANCE FEE LIST


	AMC #	CLAIM NAME
1.	369015	Gold Star Placer #1-A
2.	368413	Gold Star Placer #4
3.	367384	Gold Star Placer #5
4.	368414	Gold Star Placer #8
5.	356044	Congress #1
6.	316159	Congress #3
7.	316160	Congress #4
8.	389108	Spruce Canyon #1
9.	367385	Spruce Canyon #2
10.	367386	Spruce Canyon #3
11.	367387	Spruce Canyon #4
12.	359812	Red Hill #2
13.	355417	Lost Nugget
14.	355377	Riverbend
15.	357595	Miner's Delight
16.	393527	Gold Mesa #1
17.	393528	Pinion #1
18.	393529	Pinion #2
19.	393530	Thunderbird

RECEIVED
MINING CLAIMS SERVICE
AUG 27 2008

Per the \$125/claim fee I have enclosed a check in the amount of \$2375.00 ($125 \times 19 = 2375$).

Please send all return documentation and/or correspondence to our Arizona address as listed herein.

Thanks,



Don L. Jenkins, Manager
Certified Professional Geologist #03341

PH: (928)442-3898

Cell: (928)713-7298

RECEIVED
BLM ARIZONA OFFICE
2009 JUN 27 A 7:45

United States Department of the Interior

Bureau of Land Management
 BUSINESS & SUPPORT SVCS DIV
 ONE N CENTRAL AVE SUITE 800
 PHOENIX, AZ 85004 -4427
 Phone: (602) 417-9200

Receipt

No: 1772615

Transaction #: 1830340	
Date of Transaction: 08/27/2008	
CUSTOMER:	GOLDTECH INC PO BOX 2880 PRESCOTT,AZ 86302

LINE #	QTY	DESCRIPTION	REMARKS	UNIT PRICE	TOTAL
1	2.00	LOCATABLE MINERALS / MINING CLAIMS-NOT NEW-UNADJUD,ONE AUTH NO. ONLY / MINING CLAIM MONEY RECEIVED (455) CASES: AMC358848/\$1500.00, AMC369015/\$2375.00	MAINT 2009	- n/a -	3875.00
TOTAL:					\$3,875.00

PAYMENT INFORMATION					
1	AMOUNT:	\$2,375.00	POSTMARKED:	8/25/08 0:00	
	TYPE:	CHECK	RECEIVED:	08/27/2008	
	CHECK NO:	1227			
	NAME:	GOLDRIVER EXPLORATION, LLC PO BOX 2880 PRESCOTT AZ 86302			
2	AMOUNT:	\$1,500.00	POSTMARKED:	8/25/08 0:00	
	TYPE:	CHECK	RECEIVED:	08/27/2008	
	CHECK NO:	1280			
	NAME:	GOLD TECH, INC. PO BOX 2880 PRESCOTT AZ 86302			

REMARKS

This receipt was generated by the automated BLM Collections and Billing System and is a paper representation of a portion of the official electronic record contained therein.

GoldRiver Exploration LLC.

AMC 348190
AMC 341615

P.O. Box 2880
Prescott, AZ 86302

August 25, 2007

Bureau of Land Management
Arizona State Office
One N. Central Ave,
Phoenix, AZ 85004-2203

AMC 369014
AMC 364662
AMC 368413
AMC 356044
AMC 316159
AMC 367384
AMC 372335
AMC 359812
AMC 355417
AMC 355377
AMC 357594

RE: Annual Maintenance Fee Payment

Below is a CLAIM MAINTENANCE FEE LIST for 2007. Enclosed is the maintenance fee for the claims listed below:

AMC 353106

<u>AMC #</u>	<u>CLAIM NAME</u>	<u>COUNTY RECORDATION</u>
1. 348190 *	Oro Cache #1	Book 3470, Page 789
2. 341615 *	BC-1	Book 3284, Page 757
3. 341618 *	Goldwater #1	Book 3284, Page 765
4. 341620 *	Independence #1	Book 3284, Page 767
5. 364662 x	Big Chief Fraction	Book 4233, Page 792
6. 364664 x	BC-2	Book 4233, Page 794
7. 353106 x	Bueno #1	Book 3720, Page 316
8. 369015 x	Gold Star Placer #1-A	Book 4349, Page 661
9. 368413 x	Gold Star Placer #4	Book 4332, Page 383
10. 367384 x	Gold Star Placer #5	Book 4321, Page 995
11. 368414 x	Gold Star Placer #8	Book 4332, Page 384
12. 356044 x	Congress #1	Book 1698, Page 183
13. 316159 -	Congress #3	Book 2387, Page 395
14. 316160 x	Congress #4	Book 2387, Page 396
15. 367384 x	Spruce Canyon #1	Book 4320, Page 747
16. 367385 x	Spruce Canyon #2	Book 4320, Page 748
17. 367386 x	Spruce Canyon #3	Book 4320, Page 749
18. 367387 x	Spruce Canyon #4	Book 4320, Page 750
19. 372335 x	H-Bar #1	Book 4396, Page 529
20. 372336 x	H-Bar #2	Book 4396, Page 530
21. 372339 x	H-Bar #5	Book 4432, Page 50
22. 372341 x	H-Bar #7	Book 4396, Page 535
23. 359812 -	Red Hill #2	Book 4110, Page 982
24. 355417 -	Lost Nugget	Book 3832, Page 393
25. 355377 -	Riverbend	Book 3822, Page 149
26. 357595 -	Miners' Delight	Book 4007, Page 332

Call for clarification

RECEIVED
BLM ARIZONA STATE OFFICE
2007 AUG 31 A 8:18
PHOENIX, ARIZONA

RE 9/21/07

The above annual maintenance fees for the above listed claims are being remitted by GoldRiver Exploration LLC., on behalf of GoldRiver and other associated parties with partial ownership of some of the above listed claims.

Per the \$125/claim fee I have enclosed a check in the amount of **\$3250.00** (\$125x26 =\$3250)

Thanks,



Don L. Jenkins
Managing Member

P.O. Box 2880
Prescott, AZ 86302

PH: (928)713-7298

RECEIVED
BLM AZ STATE OFFICE
2001 AUG 31 A 8:18
PHOENIX, ARIZONA

United States Department of the Interior

Bureau of Land Management

BUSINESS & SUPPORT SVCS DIV
 ONE N CENTRAL AVE SUITE 800
 PHOENIX, AZ 85004 -4427
 Phone: (602) 417-9200

Receipt

No: 1558619

Transaction #: 1610272	
Date of Transaction: 08/31/2007	
CUSTOMER:	GOLDRIVER EXPLORATION LLC P O BOX 2880 PRESCOTT,AZ 86302

LINE #	QTY	DESCRIPTION	REMARKS	UNIT PRICE	TOTAL
1	1.00	LOCATABLE MINERALS / MINING CLAIMS-NOT NEW-UNADJUD,ONE AUTH NO. ONLY / MINING CLAIM MONEY RECEIVED (455) CASES: AMC348190/\$3250.00	MAINT 2008 (26)	- n/a -	3250.00
TOTAL:					\$3,250.00

PAYMENT INFORMATION					
1	AMOUNT:	\$3,250.00	POSTMARKED:	8/29/07 0:00	
	TYPE:	CHECK	RECEIVED:	08/31/2007	
	CHECK NO:	1159			
	NAME:	GOLDRIVER EXPLORATION LLC P O BOX 2880 PRESCOTT AZ 86302			

REMARKS

This receipt was generated by the automated BLM Collections and Billing System and is a paper representation of a portion of the official electronic record contained therein.

DEPARTMENT OF THE INTERIOR

BUREAU OF LAND MANAGEMENT

MINING CLAIMS

MC Customer Information - With OUT Legal Description

ACTIVE CLAIMS

Page 2 of 3

Run Date: 10/03/2007 10:15 AM

JENKINS DON L
 BOX 2880
 PRESCOTT, AZ 86302

INT-REL: CLAIMANT

CUSTOMER ID: 2137686

<u>Serial No</u>	<u>Claim Name/Number</u>	<u>County</u>	<u>Disposition</u>	<u>Int Rel</u>
AMC316159	CONGRESS #3	YAVAPAI	ACTIVE	CLAIMANT
AMC316160	CONGRESS #4	YAVAPAI	ACTIVE	CLAIMANT
AMC356044	CONGRESS #1	YAVAPAI	ACTIVE	CLAIMANT
AMC364662	BIG CHIEF FRACTION	YAVAPAI	ACTIVE	CLAIMANT
AMC364663	INDEPENDENCE #2	YAVAPAI	ACTIVE	CLAIMANT
AMC364664	BC-2	YAVAPAI	ACTIVE	CLAIMANT
AMC367384	GOLD STAR PLACER #5	YAVAPAI	ACTIVE	CLAIMANT
AMC367385	SPRUCE CANYON #2	YAVAPAI	ACTIVE	CLAIMANT
AMC367386	SPRUCE CANYON #3	YAVAPAI	ACTIVE	CLAIMANT
AMC367387	SPRUCE CANYON #4	YAVAPAI	ACTIVE	CLAIMANT
AMC368413	GOLD STAR PLACER #4	YAVAPAI	ACTIVE	CLAIMANT
AMC368414	GOLD STAR PLACER #8	YAVAPAI	ACTIVE	CLAIMANT
AMC369015	GOLD STAR #1-A	YAVAPAI	ACTIVE	CLAIMANT
AMC370319	CROWN JEWEL	YAVAPAI	ACTIVE	CLAIMANT
AMC372335	H BAR 1	YAVAPAI	ACTIVE	CLAIMANT

JENKINS DON L
 HC 68 BOX 222
 KIRKLAND, AZ 86332

INT-REL: AGENT

CUSTOMER ID: 2097962

<u>Serial No</u>	<u>Claim Name/Number</u>	<u>County</u>	<u>Disposition</u>	<u>Int Rel</u>
AMC353106	BUENO #1	YAVAPAI	ACTIVE	AGENT

AMC 341615
 AMC 364662
 AMC 348190
 AMC 353106
 AMC 357594
 AMC 355377
 AMC 359812
 AMC 355417
 AMC 368413
 AMC 372335
 AMC 369015
 AMC 367384
 AMC 356044
~~AMC 356159~~
 AMC 316159

MAINTENANCE FEE PAYMENT Sept. 01, 2006

\$100.00 MAINTENANCE FEE PAYMENT DUE ON OR BEFORE ~~AUGUST 31, 19~~
 IN LIEU OF ASSESSMENT WORK FOR THE UPCOMING ASSESSMENT
 YEAR BEGINNING SEPTEMBER 1 OF THE YEAR NOTED ABOVE.

BUREAU OF LAND MANAGEMENT
 ARIZONA STATE OFFICE
 222 NORTH CENTRAL AVENUE
 PHOENIX, AZ 85004-2003

CR #1129, #1344766
 COUNT: 26 \$ 3,250 INT: 7MX
 FOR OFFICIAL USE ONLY

THE CLAIMS ARE SITUATED IN _____ COUNTY, ARIZONA.

BLM SERIAL NUMBERS NAMES OF CLAIMS OR SITES
 A MC _____ THRU A MC _____
 COUNTY BOOK/DOCKET _____, PAGE(S) OR FEE NO(S) _____
 A MC _____ THRU A MC _____
 COUNTY BOOK/DOCKET _____, PAGE(S) OR FEE NO(S) _____

(OR) IF NOT CONSECUTIVE NUMBERS LIST SEPARATELY BELOW:

BLM SERIAL NUMBERS	NAME OF CLAIMS/SITES	COUNTY BOOK/DOCKET & PAGE OR FEE NUMBER
A MC <u>341615</u>	<u>BC-1</u>	<u>BK 3284, Pg 757</u>
A MC <u>341618</u>	<u>Goldwater #1</u>	<u>BK 3284, Pg 765</u>
A MC <u>341620</u>	<u>Independence #1</u>	<u>BK 3284, Pg 767</u>
A MC <u>364662</u>	<u>Big Chief Fraction</u>	<u>BK 4233, Pg 792</u>
A MC <u>364663</u>	<u>Independence #2</u>	<u>BK 4233, Pg 794</u>
A MC <u>364664</u>	<u>BC-2</u>	<u>BK 4233, Pg 793</u>
A MC <u>348190</u>	<u>Oro Cache #1</u>	<u>BK 3470, Pg 789</u>
A MC <u>353106</u>	<u>Bueno #1</u>	<u>BK 3720, Pg 316</u>
A MC <u>355417</u>	<u>Lost Nugget</u>	<u>3832-393</u>
A MC <u>359812</u>	<u>Red Hill #2</u>	<u>4110-982</u>
A MC <u>355377</u>	<u>Riverbend</u>	<u>3822-149</u>
A MC <u>357595</u>	<u>Miner's Delight</u>	<u>4007-332</u>

CLAIMANT'S NAME: Don Jenkins, Gold River Exploration Co.

ADDRESS: P.O. Box 2880 CITY: Prescott STATE: AZ

CHECK HERE IF THIS IS A CHANGE OF ADDRESS PHONE: (928) 442-3898 ZIP: 86302

SIGNATURE: Don S. Jenkins
 TO RECORD WITH THE COUNTY, ONE CLAIMANT OR THE AGENT MUST SIGN

2006 AUG 28 9 15 AM
 RECEIVED B.L.M. AZ STATE OFFICE

LIST ALL ADDITIONAL OWNERS ON REVERSE SIDE OF THIS FORM

FOR OFFICIAL USE ONLY
 ENTERED INTO COMPUTER: 9/26/06 RE
 DATE INITIALS VERIFIED

43 CFR 3833.0-5(e) (August 30, 1994) REQUIRES THAT THE NAMES OF ALL OF THE OWNERS AND THEIR CURRENT ADDRESSES SHALL BE IDENTIFIED ON ALL INSTRUMENTS REQUIRED TO BE RECORDED OR FILED BY THE REGULATIONS, 43 CFR SUBPART 3833.

CLAIMANT'S NAME: Don Jenkins
ADDRESS: P.O. Box 2880 CITY: Prescott STATE: AZ
 CHECK HERE IF THIS PHONE: (928) 442-3898 ZIP: 86302 IS
CHANGE OF ADDRESS

CLAIMANT'S NAME: GoldRiver Exploration Co.
ADDRESS: P.O. Box 2880 CITY: Prescott STATE: AZ
 CHECK HERE IF THIS PHONE: (928) 442-3898 ZIP: 86302 IS
CHANGE OF ADDRESS

CLAIMANT'S NAME: Bonnie Miller
ADDRESS: P.O. Box 10292 CITY: Prescott STATE: AZ
 CHECK HERE IF THIS PHONE: (928) 713-8251 ZIP: 86304 IS
CHANGE OF ADDRESS

CLAIMANT'S NAME: Larry Jenkins
ADDRESS: P.O. Box 2880 CITY: Prescott STATE: AZ
 CHECK HERE IF THIS PHONE: (928) 442-3898 ZIP: 86302 IS
CHANGE OF ADDRESS

CLAIMANT'S NAME: Tatam Hugueley
ADDRESS: P.O. Box 10292 CITY: Prescott STATE: AZ
 CHECK HERE IF THIS PHONE: (928) 819-4257 ZIP: 86304 IS
CHANGE OF ADDRESS

CLAIMANT'S NAME: Dulcie Trager
ADDRESS: P.O. Box 2880 CITY: Prescott STATE: AZ
 CHECK HERE IF THIS PHONE: (928) 713-7298 ZIP: 86302 IS
CHANGE OF ADDRESS

CLAIMANT'S NAME: GoldTech, Inc.
ADDRESS: P.O. Box 2880 CITY: Prescott STATE: AZ
 CHECK HERE IF THIS PHONE: (928) 713-7298 ZIP: 86302 IS
CHANGE OF ADDRESS

CLAIMANT'S NAME: Jim Ashpole
ADDRESS: 4625 SW 27th Ave CITY: FT. Lauderdale STATE: FL
 CHECK HERE IF THIS PHONE: (954) 987-8169 ZIP: 33312 IS
CHANGE OF ADDRESS

Sept. 1, 2006

MINING CLAIM, MILL SITE OR TUNNEL SITE
MAINTENANCE FEE PAYMENT CONTINUATION SHEET

BLM SERIAL NUMBERS	NAME OF CLAIMS/SITES	COUNTY BOOK/DOCKET & PAGE OR FEE NUMBER
A MC 356044	Congress #1	4292-817
A MC 316159	Congress #3	4292-
A MC 316160	Congress #4	4292-
A MC 367385	Spruce Canyon #2	4320-748
A MC 367386	Spruce Canyon #3	4320-749
A MC 367387	Spruce Canyon #4	4320-750
A MC 369015	Gold Star placer #1-A	4349-661
A MC 368413	Gold Star Placer #4	4332-383
A MC 368414	Gold Star placer #8	4332-384
A MC 367384	Gold Star placer #5	4321-995
A MC 372335	H-Bar #1	4396-529
A MC 372336	H-Bar #2	4396-530
A MC 372339	H-Bar #5	4396-533
A MC 372341	H-Bar #7	4396-535
A MC		
A MC		
A MC		
A MC		
A MC		
A MC		
A MC		
A MC		
A MC		
A MC		
A MC		
A MC		
A MC		
A MC		
A MC		

PHOENIX, ARIZONA

FOR OFFICIAL USE ONLY

ENTERED INTO COMPUTER: _____

DATE _____ INITIALS _____ VERIFIED _____

RECEIVED
B.L.M. AZ STATE OFFICE
AUG 28 2006
TIME SPAM

United States Department of the Interior
Bureau of Land Management
 BUSINESS & SUPPORT SVCS DIV
 ONE N CENTRAL AVE
 PHOENIX, AZ 85004 -2203
 Phone: (602) 417-9200

Receipt

No: 1344766

Transaction #: 1390015	
Date of Transaction: 08/28/2006	
CUSTOMER:	DONALD JENKINS GOLDRIVER EXPLORATION LLC BOX 2880 PRESCOTT,AZ 86302

LINE #	QTY	DESCRIPTION	REMARKS	UNIT PRICE	TOTAL
1	1.00	LOCATABLE MINERALS / MINING CLAIMS-NOT NEW-UNADJUD,ONE AUTH NO. ONLY / MINING CLAIM MONEY RECEIVED (455) CASES: AMC341615/\$3250.00	MAINT 2007/26	- n/a -	3250.00
TOTAL:					\$3,250.00

PAYMENT INFORMATION			
1	AMOUNT:	\$3,250.00	POSTMARKED: N/A
	TYPE:	CHECK	RECEIVED: 08/28/2006
	CHECK NO:	1129	
	NAME:	GOLDRIVER EXPLORATION LLC JENKINS, DONALD BOX 2880 PRESCOTT AZ 86302	

REMARKS	

This receipt was generated by the automated BLM Collections and Billing System and is a paper representation of a portion of the official electronic record contained therein.

UNITED STATES
DEPARTMENT OF THE INTERIOR
BUREAU OF LAND MANAGEMENT

Amc 356044
Amc 316159

FORM APPROVED
OMB NO. 1004-0114
Expires: December 31, 2002

MAINTENANCE FEE WAIVER CERTIFICATION

SEE INSTRUCTIONS ON REVERSE

1. This small miner waiver is filed for the assessment year beginning at noon on September 1, 2005 and ending at noon on September 1, 2006
2. The undersigned and all related parties owned ten or fewer mining claims, mill, or tunnel sites located and maintained on Federal lands in the United States of America on September 1, 2005
3. The undersigned have performed the assessment work required by law for each mining claim listed prior to filing this waiver and understand that by filing this form; an affidavit of assessment work must be recorded by the December 30th following the filing of this waiver.
4. The undersigned understand that if the assessment work obligation has not yet come due under 30 U.S.C. 28 (for those claims in their first assessment year only); a notice of intent to hold reciting this condition must be recorded by the December 30th following the filing of this waiver.
5. The undersigned understand that mill and tunnel sites may also be listed upon this waiver and be waived from payment of the maintenance fee; and that a notice of intent to hold for these sites is required to be recorded by the December 30th immediately following the filing of this waiver.
6. The undersigned understand and acknowledge that pursuant to 43 U.S.C. 1212 and 18 U.S.C. 1001; the filing or recording of a false, fictitious, or fraudulent document with the Bureau of Land Management may result in a fine of up to \$250,000, a prison term not to exceed five years, or both.
7. The mining claims, mill or tunnel sites for which this waiver from payment of the maintenance fees is requested are:

CLAIM OR SITE NAME	SEC.	TWNSHIP	RNG	BLM RECORDATION SERIAL NUMBER
1. CONGRESS # 1	25	10N	5W	AMC 356044
2. CONGRESS # 3	25	10N	5W	AMC 316159
3. CONGRESS # 4	25	10N	5W	AMC 316160
4.				
5.				
6.				
7.				
8.				
9.				
10.				

RECEIVED
BUREAU OF
LAND MANAGEMENT
ARIZONA
STATE OFFICE
PHOENIX, ARIZONA
2005 AUG - 3 P 1:44

The owner(s) (claimants) of the above mining claims and sites are:

BILL TAYLOR
(Owner's Name - Please Print)

P.O. Box 1006
(Street or P.O. Box)

CONGRESS AZ 85332
(City) (State) (Zip Code)

Bill Tgh
(Owner's Signature)

BILL TAYLOR
(Owner's Name - Please Print)

P.O. Box 1006
(Street or P.O. Box)

CONGRESS AZ 85332
(City) (State) (Zip Code)

Bill Tgh
(Owner's Signature)

BILL TAYLOR
(Owner's Name - Please Print)

P.O. Box 1006
(Street or P.O. Box)

CONGRESS AZ 85332
(City) (State) (Zip Code)

Bill Tgh
(Owner's Signature)

ENTERED INTO COMPUTER
9/29/05 aB

(Owner's Name - Please Print)

(Owner's Signature)

(Street or P.O. Box)

(City)

(State)

(Zip Code)

(Owner's Name - Please Print)

(Owner's Signature)

(Street or P.O. Box)

(City)

(State)

(Zip Code)

(Owner's Name - Please Print)

(Owner's Signature)

(Street or P.O. Box)

(City)

(State)

(Zip Code)

(Owner's Name - Please Print)

(Owner's Signature)

(Street or P.O. Box)

(City)

(State)

(Zip Code)

INSTRUCTIONS

- 1. This certification is made under the provisions of § 1744 of Title 43 and § 28-28k of Title 30 of the United States Code; and the regulations thereunder (43 CFR Part 3830).
- 2. The claimant(s) must fill in the dates in paragraph 1 for the beginning and ending of the assessment year for which this waiver is sought.
- 3. The claimant(s) must fill in the date in paragraph 2 for the beginning of the assessment year for which this waiver is sought.
- 4. All claim and site names and Bureau of Land Management (BLM) serial numbers must be listed for the mining claims, mill sites, and tunnel sites for which the waiver is sought.
- 5. All owners of the mining claims, mill sites, and tunnel sites and their addresses must be given.
- 6. This waiver form must be signed by all the claimants or their designated agent, in original form. If an agent is designated, a notarized designation of agent, signed by all of the claimants with proper address given, must be submitted with this waiver.

- 7. This form must be filed no later than September 1st for the upcoming assessment year in the BLM State Office where the mining claims or sites are recorded, or the waiver cannot be granted by the BLM. (Example: to obtain a waiver for the assessment year 2000, which begins at noon on September 1, 1999, you must qualify for and file for a waiver no later than September 1, 1999 in the proper BLM State Office).
- 8. For all mining claims which require assessment work, you must record an affidavit of labor on or before the December 30th immediately following the filing of this waiver. For all other mining claims or sites waived, you must record a notice of intent to hold on or before the December 30th immediately following the filing of this waiver.
- 9. Mill and tunnel sites may also be listed upon this waiver and be waived from payment of the maintenance fee. A notice of intent to hold for these sites is required to be filed by the December 30th following the filing of this waiver.

NOTICE/BURDEN HOURS STATEMENT

The Privacy Act of 1974, as amended, and the regulation in 43 CFR 2.48(d) provide that you be furnished the following information in connection with the information required by this certification of waiver from rental fees.

AUTHORITY: 30 U.S.C. 28-28k; 43 U.S.C. 1201, 1457, 1740, and 1744; and 43 CFR 3830.

PRINCIPLE PURPOSE: This information is to be used to verify that the owner(s) (claimants) of a mining claim has complied with 30 U.S.C. 28f and is entitled to perform assessment work in lieu of paying the maintenance fee for the mining claims listed on this form.

ROUTINE USE: (1) Adjudication of the claimant(s) certification of waiver from paying the maintenance fee otherwise required by 30 U.S.C. 28f. (2) Disclosure may be made to appropriate Federal agencies when location is made within the agency's geographic area of responsibility. (3) Information from the record and/or the record will be transferred to the appropriate Federal, State, or local agency, or a member of the public in response to a specific request for pertinent information. (4) Information may also be provided to the Department of Justice or in a proceeding before a court or adjudicative body; or to Federal, State, local or foreign agencies when needed for enforcement of civil or criminal codes or applicable regulations concerning title rights upon the public land.

EFFECT OF NOT PROVIDING INFORMATION: Disclosure of this information is required by 30 U.S.C. 28f and 43 CFR Part 3830 for those qualified claimants wishing to take the small miner waiver allowed. Failure to supply the information required in this form to support the claimants certification of waiver from payment of the otherwise required maintenance fees will result in the waiver being disallowed and the mining claims subject to forfeiture by BLM under 30 U.S.C. 28i.

The Paperwork Reduction Act of 1995 requires us to inform you that:

This information is being collected to allow the BLM to determine if you qualify for a waiver from the payment of \$100 per mining claim or site maintenance fee established in 30 U.S.C. 28f and the implementing regulations at 43 CFR 3830. A response to this request is required in accordance with the statute to obtain your benefit.

BLM would like you to know that you do not have to respond to this, or any other, Federal agency-sponsored information collection unless it displays a currently valid OMB control number.

Public reporting burden for this form is estimated to average 8 minutes (0.133 hours) per response, including time to review instructions, gathering and maintaining data, and completing and reviewing the form. Direct comments regarding this burden estimate, or any other aspect of this form, to the U.S. Department of the Interior, Bureau of Land Management, (1004-0114) Bureau Clearance Officer (WO-630), Mail Stop 401 LS, 1849 C St., N.W., Washington, D.C. 20240.

FOR OFFICIAL USE ONLY

TO.

BILL TAYLOR

P.O. Box 1006

CONGRESS ARIZ. 85332



FEE
10
19

RECEIVED
BUREAU OF
LAND MANAGEMENT

2005 AUG - 3 10 44

ARIZONA
STATE OFFICE
PHOENIX, ARIZONA

AFFIDAVIT OF PERFORMANCE OF ANNUAL WORK
STATE OF ARIZONA, COUNTY OF YAVAPAI ss:

BILL TAYLOR, being duly sworn, according to law, deposes and says:
That he/she is a citizen of the United States, more than 18 years of age and resides at
P.O. Box 1006, YAVAPAI County, Arizona;

That he/she is personally acquainted with the following unpatented mining claims which are
situated in the WEAVER Mining District, YAVAPAI County, Arizona, the name(s), book(s)
and page(s) or document number(s) of the recording or the location notice(s) in the office of the recorder
of said county and the BLM serial numbers of which are as follows:

CLAIM NAME	COUNTY RECORDERS DATA	BLM AMC SERIAL No.	SEC.(s)	TOWNSHIP	RANGE
CONGRESS # 1		AMC 356044	25	10 N	5W
CONGRESS # 3		AMC 316159	25	10 N	5W
CONGRESS # 4		AMC 316160	25	10 N	5W

That BILL TAYLOR, whose address is P.O. Box 1006
CONGRESS AZ 85332, is the owner of the above-described claims;

That between the dates of SEPT 2004 and SEPT 2005 in
excess of _____ dollars (\$ 300.00) worth of work and improvements were done
and performed upon or for the benefit of this claim group;

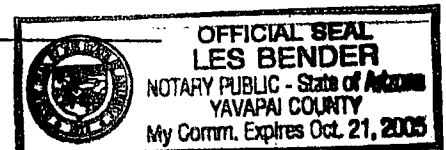
That such work and improvements consisted of SAMPLING OF BANK MATERIAL'S
AND COLLECTING VALUES and were performed by BILL TAYLOR
_____ ; and

That the above work and improvements were made by and at the expense of BILL TAYLOR
_____ for BILL TAYLOR the owner of the claims, for the
purpose of complying with the laws of the United States pertaining to assessments or annual work.

DATED this 7 day of 30, 2005.
OWNER Bill Taylor

STATE OF ARIZONA, COUNTY OF YAVAPAI ss:

The foregoing instrument was acknowledged before me
the 30 day of July 2005 by Bill Taylor



My Commission Expires: 10-21-05

ENTERED INTO COMPUTER
Notary Public

9/29/05 AB

RECEIVED
BUREAU OF
LAND MANAGEMENT

2005 AUG -3 P 1:44

ARIZONA
STATE OFFICE
PHOENIX, ARIZONA

08/01/2005

08:29AM

RECEIPT # 236041

YAVAPAI COUNTY
RECORDER'S OFFICE
PRESCOTT, AZ

FROM : BILL TAYLOR
BY : CASH1

FILE NO.: 3892226- # Pgs: 1

BK/PAGE: 4292/817 - /

08:29A

DOC.: (ADL) AFFIDAVIT OF LABOR

DOCUMENT FEE: 19.00

DOC.: (COPY) COPIES & SERVICES

DOCUMENT FEE: 1.00

TOTAL RECORDING FEE -----> 20.00

AMOUNT (Cash) RECEIVED -----> 20.00

CHANGE -----> 0.00

*** RECEIPT ***

**United States Department of the Interior
Bureau of Land Management**

BUSINESS & SUPPORT SVCS DIV
222 N CENTRAL AVE
PHOENIX, AZ 85004 -2203
Phone: (602) 417-9200

Receipt	
No:	1121480

Transaction #: 1160406	
Date of Transaction: 08/03/2005	
CUSTOMER:	WILLIAM J TAYLOR PO BOX 1006 CONGRESS,AZ 85332

LINE #	QTY	DESCRIPTION	REMARKS	UNIT PRICE	TOTAL
1	1.00	LOCATABLE MINERALS / MINING CLAIMS-NOT NEW-UNADJUD,ONE AUTH NO. ONLY / MINING CLAIM MONEY RECEIVED (455) CASES: AMC316159/\$15.00	WAIVER/POL 2005 -3	- n/a -	15.00
TOTAL:					\$15.00

PAYMENT INFORMATION					
1	AMOUNT:	\$15.00	POSTMARKED:	08/02/2005	
	TYPE:	CHECK	RECEIVED:	08/03/2005	
	CHECK NO:	2107			
	NAME:	TAYLOR, WILLIAM PO BOX 1006 CONGRESS AZ 85332			

REMARKS

This receipt was generated by the automated BLM Collections and Billing System and is a paper representation of a portion of the official electronic record contained therein.

UNITED STATES
DEPARTMENT OF THE INTERIOR
BUREAU OF LAND MANAGEMENT
MAINTENANCE FEE WAIVER CERTIFICATION

SEE INSTRUCTIONS ON REVERSE

AMC 316159
AMC 356044

64

3
for filed

FORM APPROVED
OMB NO. 1004-0114
Expires: December 31, 2002

- This small miner waiver is filed for the assessment year beginning at noon on September 1, 2004 and ending at noon on September 1, 2005
- The undersigned and all related parties owned ten or fewer mining claims, mill, or tunnel sites located and maintained on Federal lands in the United States of America on September 1, 2004
- The undersigned have performed the assessment work required by law for each mining claim listed prior to filing this waiver and understand that by filing this form; an affidavit of assessment work must be recorded by the December 30th following the filing of this waiver.
- The undersigned understand that if the assessment work obligation has not yet come due under 30 U.S.C. 28 (for those claims in their first assessment year only); a notice of intent to hold reciting this condition must be recorded by the December 30th following the filing of this waiver.
- The undersigned understand that mill and tunnel sites may also be listed upon this waiver and be waived from payment of the maintenance fee; and that a notice of intent to hold for these sites is required to be recorded by the December 30th immediately following the filing of this waiver.
- The undersigned understand and acknowledge that pursuant to 43 U.S.C. 1212 and 18 U.S.C. 1001; the filing or recording of a false, fictitious, or fraudulent document with the Bureau of Land Management may result in a fine of up to \$250,000, a prison term not to exceed five years, or both.
- The mining claims, mill or tunnel sites for which this waiver from payment of the maintenance fees is requested are:

CLAIM OR SITE NAME	TWP	RNG.	SEC.	BLM RECORDATION SERIAL NUMBER
1. CONGRESS # 1	10 N	S W	25	AMC 356044
2. CONGRESS # 3	10 N	S W	25	AMC 316159
3. CONGRESS # 4	10 N	S W	25	AMC 316160
4.				
5.				
6.				
7.				
8.				
9.				
10.				

RECEIVED
BUREAU OF
LAND MANAGEMENT
2004 JUL 21 A 10:07
STATE OFFICE
PHOENIX, ARIZONA
ARIZONA

The owner(s) (claimants) of the above mining claims and sites are:

BILL TAYLOR
(Owner's Name - Please Print)
P.O. Box 1006
(Street or P.O. Box)
CONGRESS (City) AZ (State) 85031 (Zip Code)

Bill Taylor
(Owner's Signature)

BILL TAYLOR
(Owner's Name - Please Print)
P.O. Box 1006
(Street or P.O. Box)
CONGRESS (City) AZ (State) 85031 (Zip Code)

Bill Taylor
(Owner's Signature)

BILL TAYLOR
(Owner's Name - Please Print)
P.O. Box 1006
(Street or P.O. Box)
CONGRESS (City) AZ (State) 85031 (Zip Code)

Bill Taylor
(Owner's Signature)

(Continued on reverse)

85332

ENTERED IN COMPUTER

R Ebert 7/29/04

(Owner's Name - Please Print)

(Street or P.O. Box)

(Owner's Signature)

(City)

(State)

(Zip Code)

(Owner's Name - Please Print)

(Street or P.O. Box)

(Owner's Signature)

(City)

(State)

(Zip Code)

(Owner's Name - Please Print)

(Street or P.O. Box)

(Owner's Signature)

(City)

(State)

(Zip Code)

(Owner's Name - Please Print)

(Street or P.O. Box)

(Owner's Signature)

(City)

(State)

(Zip Code)

INSTRUCTIONS

1. This certification is made under the provisions of § 1744 of Title 43 and § 28-28k of Title 30 of the United States Code; and the regulations thereunder (43 CFR Part 3830).
2. The claimant(s) must fill in the dates in paragraph 1 for the beginning and ending of the assessment year for which this waiver is sought.
3. The claimant(s) must fill in the date in paragraph 2 for the beginning of the assessment year for which this waiver is sought.
4. All claim and site names and Bureau of Land Management (BLM) serial numbers must be listed for the mining claims, mill sites, and tunnel sites for which the waiver is sought.
5. All owners of the mining claims, mill sites, and tunnel sites and their addresses must be given.
6. This waiver form must be signed by all the claimants or their designated agent, in original form. If an agent is designated, a notarized designation of agent, signed by all of the claimants with proper address given, must be submitted with this waiver.

7. This form must be filed no later than September 1st for the upcoming assessment year in the BLM State Office where the mining claims or sites are recorded, or the waiver cannot be granted by the BLM. (Example: to obtain a waiver for the assessment year 2000, which begins at noon on September 1, 1999, you must qualify for and file for a waiver no later than September 1, 1999 in the proper BLM State Office).
8. For all mining claims which require assessment work, you must record an affidavit of labor on or before the December 30th immediately following the filing of this waiver. For all other mining claims or sites waived, you must record a notice of intent to hold on or before the December 30th immediately following the filing of this waiver.
9. Mill and tunnel sites may also be listed upon this waiver and be waived from payment of the maintenance fee. A notice of intent to hold for these sites is required to be filed by the December 30th following the filing of this waiver.

NOTICE/BURDEN HOURS STATEMENT

The Privacy Act of 1974, as amended, and the regulation in 43 CFR 2.48(d) provide that you be furnished the following information in connection with the information required by this certification of waiver from rental fees.

AUTHORITY: 30 U.S.C. 28-28k; 43 U.S.C. 1201, 1457, 1740, and 1744; and 43 CFR 3830.

PRINCIPLE PURPOSE: This information is to be used to verify that the owner(s) (claimants) of a mining claim has complied with 30 U.S.C. 28f and is entitled to perform assessment work in lieu of paying the maintenance fee for the mining claims listed on this form.

ROUTINE USE: (1) Adjudication of the claimant(s) certification of waiver from paying the maintenance fee otherwise required by 30 U.S.C. 28f. (2) Disclosure may be made to appropriate Federal agencies when location is made within the agency's geographic area of responsibility. (3) Information from the record and/or the record will be transferred to the appropriate Federal, State, or local agency, or a member of the public in response to a specific request for pertinent information. (4) Information may also be provided to the Department of Justice or in a proceeding before a court or adjudicative body; or to Federal, State, local or foreign agencies when needed for enforcement of civil or criminal codes or applicable regulations concerning title rights upon the public land.

EFFECT OF NOT PROVIDING INFORMATION: Disclosure of this information is required by 30 U.S.C. 28f and 43 CFR Part 3830 for those qualified claimants wishing to take the small miner waiver allowed. Failure to supply the information required in this form to support the claimants certification of waiver from payment of the otherwise required maintenance fees will result in the waiver being disallowed and the mining claims subject to forfeiture by BLM under 30 U.S.C. 28i.

The Paperwork Reduction Act of 1995 requires us to inform you that:

This information is being collected to allow the BLM to determine if you qualify for a waiver from the payment of \$100 per mining claim or site maintenance fee established in 30 U.S.C. 28f and the implementing regulations at 43 CFR 3830. A response to this request is required in accordance with the statute to obtain your benefit.

BLM would like you to know that you do not have to respond to this, or any other, Federal agency-sponsored information collection unless it displays a currently valid OMB control number.

Public reporting burden for this form is estimated to average 8 minutes (0.133 hours) per response, including time to review instructions, gathering and maintaining data, and completing and reviewing the form. Direct comments regarding this burden estimate, or any other aspect of this form, to the U.S. Department of the Interior, Bureau of Land Management, (1004-0114) Bureau Clearance Officer (WO-630), Mail Stop 401 LS, 1849 C St., N.W., Washington, D.C. 20240.

FOR OFFICIAL USE ONLY

copy

AMC 316159
AMC 356044

3x5=15.00
TES
Receipt #
912812

AFFIDAVIT OF PERFORMANCE OF ANNUAL WORK

STATE OF ARIZONA, COUNTY OF YAVAPAI ss:

BILL TAYLOR, being duly sworn, according to law, deposes and says:

That he/she is a citizen of the United States, more than 18 years of age and resides at

27157 BULLARD CONGRESS, YAVAPAI County, Arizona;

That he/she is personally acquainted with the following unpatented mining claims which are situated in the WEAVER Mining District, YAVAPAI County, Arizona, the name(s), book(s) and page(s) or document number(s) of the recording of the location notice(s) in the office of the recorder of said county and the BLM serial numbers of which are as follows:

CLAIM NAME	COUNTY RECORDERS DATA	BLM AMC SERIAL No.	SEC.(s)	TOWNSHIP	RANGE
CONGRESS # 1		AMC 356044	25	10 N	5 W
CONGRESS # 3		AMC 316159	25	10 N	5 W
CONGRESS # 4		AMC 316160	25	10 N	5 W

STATE OF ARIZONA
NOTARY PUBLIC
JUL 21 2004
BUREAU OF LAND MANAGEMENT

That BILL TAYLOR, whose address is 27157 BULLARD CONGRESS AZ 85031, is the owner of the above-described claims;

That between the dates of SEPT 2003 and SEPT 2004 in excess of _____ dollars (\$ 300.00) worth of work and improvements were done and performed upon or for the benefit of this claim group;

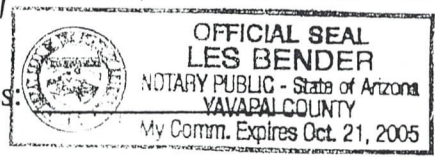
That such work and improvements consisted of SAMPLING OF BANK MATERIAL AND COLLECTING VALUES and were performed by BILL TAYLOR; and

That the above work and improvements were made by and at the expense of BILL TAYLOR for BILL TAYLOR the owner of the claims, for the purpose of complying with the laws of the United States pertaining to assessments or annual work.

DATED this 7 day of July, 2004
OWNER Bill Taylor

STATE OF ARIZONA, COUNTY OF YAVAPAI ss:
The foregoing instrument was acknowledged before me the 7 day of July, 2004 by BILL TAYLOR.

My Commission Expires:



Les Bender
Notary Public

ENTERED IN COMPUTER

RE 8/9/04

United States Department of the Interior
 Bureau of Land Management
 BUSINESS & SUPPORT SVCS DIV
 222 N CENTRAL AVE
 PHOENIX, AZ 85004 -2203
 Phone: (602) 417-9200

No:	912812
-----	--------

Transaction #: 946693	
Date of Transaction: 07/21/2004	
CUSTOMER:	BILL TAYLOR P.O. BOX 1006 CONGRESS, AZ 85332-1006

LINE #	QTY	DESCRIPTION	REMARKS	UNIT PRICE	TOTAL
1	1.00	LOCATABLE MINERALS / MINING CLAIMS-NOT NEW-UNADJUD, ONE AUTH NO. ONLY / MINING CLAIM MONEY RECEIVED (455) CASES: AMC356044/\$15.00	POL 2004 (3)	- n/a -	15.00
TOTAL:					\$15.00

PAYMENT INFORMATION					
1	AMOUNT:	\$15.00	POSTMARKED:	07/19/2004	
	TYPE:	CHECK	RECEIVED:	07/21/2004	
	CHECK NO:	1909			
	NAME:	TAYLOR, WILLIAM J P.O. BOX 1006 CONGRESS AZ 85332 1006			

REMARKS

WAIVER FILED WITH POL

This receipt was generated by the automated BLM Collections and Billing System and is a paper representation of a portion of the official electronic record contained therein.

UNITED STATES
DEPARTMENT OF THE INTERIOR
BUREAU OF LAND MANAGEMENT

556

FORM APPROVED
OMB NO. 1004-0114
Expires: December 31, 2002

MAINTENANCE FEE WAIVER CERTIFICATION

AMC 356044

SEE INSTRUCTIONS ON REVERSE

AMC 316159

1. This small miner waiver is filed for the assessment year beginning at noon on September 1, 02 and ending at noon on September 1, 03.
2. The undersigned and all related parties owned ten or fewer mining claims, mill, or tunnel sites located and maintained on Federal lands in the United States of America on September 1, 02.
3. The undersigned have performed the assessment work required by law for each mining claim listed prior to filing this waiver and understand that by filing this form; an affidavit of assessment work must be recorded by the December 30th following the filing of this waiver.
4. The undersigned understand that if the assessment work obligation has not yet come due under 30 U.S.C. 28 (for those claims in their first assessment year only); a notice of intent to hold reciting this condition must be recorded by the December 30th following the filing of this waiver.
5. The undersigned understand that mill and tunnel sites may also be listed upon this waiver and be waived from payment of the maintenance fee; and that a notice of intent to hold for these sites is required to be recorded by the December 30th immediately following the filing of this waiver.
6. The undersigned understand and acknowledge that pursuant to 43 U.S.C. 1212 and 18 U.S.C. 1001; the filing or recording of a false, fictitious, or fraudulent document with the Bureau of Land Management may result in a fine of up to \$250,000, a prison term not to exceed five years, or both.
7. The mining claims, mill or tunnel sites for which this waiver from payment of the maintenance fees is requested are:

CLAIM OR SITE NAME	BLM RECORDATION SERIAL NUMBER
1. CONGRESS # 1	AMC 356044
2. CONGRESS # 3	AMC 316159
3. CONGRESS # 4	AMC 316160
4.	
5.	
6.	
7.	
8.	
9.	
10.	

RECEIVED
 BUREAU OF
 LAND MANAGEMENT
 ARIZONA
 STATE OFFICE
 PHOENIX, ARIZONA
 2003 AUG - 7 A 11:08

The owner(s) (claimants) of the above mining claims and sites are:

BILL TAYLOR
(Owner's Name - Please Print)

Bill Taylor
(Owner's Signature)

P.O. Box 1006
(Street or P.O. Box)

CONGRESS AZ 85332
(City) (State) (Zip Code)

BILL TAYLOR
(Owner's Name - Please Print)

Bill Taylor
(Owner's Signature)

P.O. Box 1006
(Street or P.O. Box)

CONGRESS AZ 85332
(City) (State) (Zip Code)

BILL TAYLOR
(Owner's Name - Please Print)

Bill Taylor
(Owner's Signature)

P.O. Box 1006
(Street or P.O. Box)

CONGRESS AZ 85332
(City) (State) (Zip Code)

(Continued on reverse)

ENTERED IN COMPUT

10/2/03 MN

THIS IS A CONFORMED COPY OF INSTRUMENT
RECORDED ON DATE 8/4/03 TIME 11:12
IN BOOK 4058 PAGE 874
PATSY JENNEY-COLON, RECORDER
Anthony J. Senelli DEPUTY

AMC 356044
AMC 316159

Return Document to:
BILL TAYLOR
P.O. BOX 1006
CONGRESS AZ 85031
Telephone: (928) 427-0123

A3850-1 (NOV. 2001)

No. of Claims: <u>3</u>	x \$5 = <u>15</u>
Receipt No.: <u> </u>	Check No.: <u>11664</u>
Init: <u> </u>	
FOR BLM USE ONLY	

AFFIDAVIT OF PERFORMANCE OF ANNUAL WORK. Also fill in Items 1 through 9 and the reverse side of this document.

NOTICE OF INTENTION TO HOLD. I intend to hold the claims(s)/site(s) listed on the reverse side of this document for the calendar year 20 . Also fill in Items 1 through 4 and Item 9.

Notices of Intention to Hold are for mill sites and tunnel sites or for mining claims when assessment work has not been done, regardless of whether the annual assessment has been suspended, deferred, or not yet accrued. The filing of a Notice of Intention to Hold shall not relieve the owner of complying with federal and state laws pertaining to the performance of annual assessment work. Notices of Intention to Hold for mill sites or tunnel sites need not be county recorded. For mining claims the form filed with the Bureau of Land Management (BLM) must be identical to the one that was or will be filed with the county.

Evidence of Annual Assessment Work or a Notice of Intention to Hold must be filed each calendar year following the calendar year in which the claim/site was located. **All claims listed on a single affidavit must be contiguous.**

1. State of Arizona, County of YAVAPAI ss: _____
2. I, (Name) BILL TAYLOR
3. Reside at (Address) 27157 BULLARD P.O. BOX 1006
City CONGRESS, County YAVAPAI, State ARIZ. Zip 85332

RECEIVED
BUREAU OF
LAND MANAGEMENT
2003 AUG - 7 A 11:08
ARIZONA
STATE OFFICE
TUCSON, ARIZONA

being duly sworn, deposes and says that he/she is a citizen of the United States, more than eighteen years of age, that all of the facts set forth in this affidavit/notice, subject to the provisions and penalties of 18 U.S.C. 1001 pertaining to the filing of false, fictitious, or fraudulent statements with the United States, are true and correct according to the best of my knowledge, information and belief.

4. Owner's name and address (If not shown in Items 1-3 above). Check here if this is a change of address.

5. That I am personally acquainted with the mining claim(s). The work and improvements were made by and at the expense of the owner(s) of said claim(s). Said contiguous group of claims, listed on the reverse side of this document, are situated in the WEAVER Mining District, YAVAPAI County, Arizona.

6. That between the dates starting at 12 o'clock noon on September 1, 2002 and ending at 12 o'clock noon on September 1, 2003 at least \$ 300.00 Dollars worth of work and improvements were done and performed upon said claim(s) or upon one or more of a contiguous group of claims for the benefit of all, or wholly or partly outside of a contiguous group of claims for the benefit of all, not including the location work.

7. That the following persons were employed to perform the work and improvements described herein:
BILL TAYLOR + AL MURCHMORE

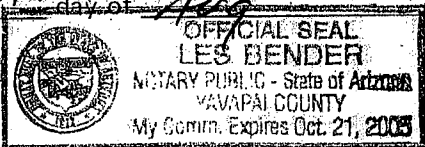
ENTERED IN COMPUTER
10/2/03 MCH

TSB

8. That the work and improvements performed were: SAMPLING OF BANK MATERIAL AND COLLECTING VALUES

9. Dated: 8-4-03 Signature: Bill Taylor

SUBSCRIBED AND SWORN TO before me, a Notary Public, this 3rd day of Aug, 2003
by Bill TAYLOR
Notary Public [Signature]
MY COMMISSION EXPIRES _____




If the claims/sites have consecutive BLM numbers and are in the same Township, Range and Section(s), they may be listed as follows:

Sample 1 - 10	A MC 19640 - 49	Dkt/Pg 1025/1-10 Recording #9106173-82	4N 20W 36
Claim/Site Name	Serial Number	Dkt/Pg or Record # of Orig Location Notice	TWN SHP RNG SEC(S)
<u>CONGRESS # 1</u>	<u>AMC 356044</u>		<u>10N 5W 25</u>
<u>CONGRESS # 3</u>	<u>AMC 316159</u>		<u>10N 5W 25</u>
<u>CONGRESS # 4</u>	<u>AMC 316160</u>		<u>10N 5W 25</u>

BLM requires a \$5 nonrefundable service charge for each mining claim, mill site or tunnel site payable on or before December 30th (not the 31st). Mail to:

Bureau of Land Management
222 North Central Avenue
Phoenix, Arizona 85004-2203
602-417-9200
www.az.blm.gov

This form is for the purpose of complying with the laws of the United States Department of the Interior, Bureau of Land Management and the State of Arizona pertaining to assessment work and/or notice of intention to hold. 30 U.S.C. 28, 43 CFR 3833.2, ARS 27-208. Subject to Paperwork Reduction Act and Privacy Act statements available at the BLM AZ State Office. This form is not copyrighted. It may be reproduced without permission.



**United States Department of the Interior
Bureau of Land Management**

BUSINESS & SUPPORT SVCS DIV
222 N CENTRAL AVE
PHOENIX, AZ 85004 -2203
Phone: (602) 417-9200

Receipt	
No:	725709

Transaction #: 755000
Date of Transaction: 08/07/2003

CUSTOMER:	WILLIAM J TAYLOR PO BOX 1006 CONGRESS, AZ 85332
------------------	---

LINE #	QTY	DESCRIPTION	REMARKS	UNIT PRICE	TOTAL
1	1.00	LOCATABLE MINERALS / MINING CLAIMS-NOT NEW-UNADJUD, ONE AUTH NO. ONLY / MINING CLAIM MONEY RECEIVED (455) CASES: AMC356044/\$15.00	WAIVER & POL 2003 (3)	- n/a -	15.00
TOTAL:					\$15.00

PAYMENT INFORMATION		
1	AMOUNT: \$15.00	POSTMARKED: 08/06/2003
	TYPE: CHECK	RECEIVED: 08/07/2003
	CHECK NO: 1664	
	NAME: TAYLOR, WILLIAM J PO BOX 1006 CONGRESS AZ 85332	

REMARKS

This receipt was generated by the automated BLM Collections and Billing System and is a paper representation of a portion of the official electronic record contained therein.

United States Department of the Interior
Bureau of Land Management
 BUSINESS & SUPPORT SVCS DIV
 222 N CENTRAL AVE
 PHOENIX, AZ 85004 -2203
 Phone: (602) 417-9200

Receipt

No:

608163

Transaction #: 634264**Date of Transaction:** 12/17/2002

CUSTOMER: AL MUCHMORE
 BOX 516
 CONGRESS, AZ 85332

LINE #	QTY	DESCRIPTION	REMARKS	UNIT PRICE	TOTAL
1	1.00	LOCATABLE MINERALS / MINING CLAIMS-NOT NEW-UNADJUD, ONE AUTH NO. ONLY / MINING CLAIM MONEY RECEIVED (455) CASES: AMC356044/\$15.00	POL 2002 (3)	- n/a -	15.00
TOTAL:					\$15.00

PAYMENT INFORMATION

1	AMOUNT:	\$15.00	POSTMARKED:	12/16/2002
	TYPE:	CHECK	RECEIVED:	12/17/2002
	CHECK NO:	187		
	NAME:	MUCHMORE, ALVA W BOX 516 CONGRESS AZ 85332		

REMARKS

This receipt was generated by the automated BLM Collections and Billing System and is a paper representation of a portion of the official electronic record contained therein.

United States Department of the Interior
Bureau of Land Management
 BUSINESS & SUPPORT SVCS DIV
 222 N CENTRAL AVE
 PHOENIX, AZ 85004 -2203
 Phone: (602) 417-9200

Receipt

No: 545938

Transaction #: 570576

Date of Transaction: 08/22/2002

CUSTOMER: DEEP CREEK DEVELOPMENT
 PO BOX 9
 CONGRESS, AZ 85332

LINE #	QTY	DESCRIPTION	REMARKS	UNIT PRICE	TOTAL
1	1.00	LOCATABLE MINERALS / MINING CLAIMS-NOT NEW-UNADJUD, ONE AUTH NO. ONLY / MINING CLAIM MONEY RECEIVED (455) CASES: AMC356044/\$15.00	POL 2002 (3)	- n/a -	15.00
TOTAL:					\$15.00

PAYMENT INFORMATION

1	AMOUNT: \$15.00	POSTMARKED: 08/21/2002
	TYPE: CHECK	RECEIVED: 08/22/2002
	CHECK NO: 3165	
	NAME: DEEP CREEK DEVELOPMENT, INC. PO BOX 9 CONGRESS AZ 85332	

REMARKS

This receipt was generated by the automated BLM Collections and Billing System and is a paper representation of a portion of the official electronic record contained therein.

STATE OF ARIZONA, I hereby certify that the within instrument was filed and
 County of _____ ss. recorded _____, 19____, at _____ M.
 In Docket No. _____, Page _____, at the request of _____

When recorded mail to: _____ Witness my hand and official seal.
 A _____
 Darrel & Kathy Goodwin County Recorder
 P.O. Box 9 _____ Fee: \$
 Congress, AZ 85332 By _____ Deputy Recorder

AFFIDAVIT OF PERFORMANCE OF ANNUAL WORK

State of Arizona
 County of YAVAPAI ss.

- The undersigned being duly sworn according to law deposes and says that they are a citizen of the United States, more than eighteen years of age and that all of the facts set forth in this affidavit are true and correct according to the best of their knowledge, information and belief.
- That they are personally acquainted with the following mining claims.

Claim Name	Arizona Mining Claim Number	Claim Type	Location Notice Recorded in Book or Docket No., Page No.
Congress #1	356044	PLACER	3899 386
Congress #3	316159	Placer	2387 394-396
Congress #4	316160	PLACER	2387 394-396

- That between the date of Sept 6 2001 and Aug 30 2002 at least three hundred Dollars (\$300.00) worth of work and improvements were done and performed upon this claim not including location work.

- The work and improvements were made by and at the expense of DARREL GOODWIN owner of the mine whose address is BOX 9 Congress AZ for the purpose of complying with the laws of the United States pertaining to assessment of annual work.

- The name of the people employed by the owner to do the work and improvements were AL MURPHY & BILL TAYLOR

- The work and improvements done were SAMPLING OF BANK MATERIAL AND Collecting VALUES

Date August 19 2002 I Darrel Goodwin
 Subscribed to and sworn before me this 19 day of August 2002 by _____

My comm. expires June 13 2006 Marie F. Horner



REC'D
 AUG 20 2002
 YAVAPAI COUNTY
 CLERK OF SUPERIOR COURT

UNITED STATES
DEPARTMENT OF THE INTERIOR
BUREAU OF LAND MANAGEMENT

MAINTENANCE FEE WAIVER CERTIFICATION

253

FORM APPROVED
OMB NO. 1004-0114
Expires: December 31, 2002

SEE INSTRUCTIONS ON REVERSE

AMC 316159 356044

- This small miner waiver is filed for the assessment year beginning at noon on September 1, 01 and ending at noon on September 1, 02.
- The undersigned and all related parties owned ten or fewer mining claims, mill, or tunnel sites located and maintained on Federal lands in the United States of America on September 1, 02.
- The undersigned have performed the assessment work required by law for each mining claim listed prior to filing this waiver and understand that by filing this form; an affidavit of assessment work must be recorded by the December 30th following the filing of this waiver.
- The undersigned understand that if the assessment work obligation has not yet come due under 30 U.S.C. 28 (for those claims in their first assessment year only); a notice of intent to hold reciting this condition must be recorded by the December 30th following the filing of this waiver.
- The undersigned understand that mill and tunnel sites may also be listed upon this waiver and be waived from payment of the maintenance fee; and that a notice of intent to hold for these sites is required to be recorded by the December 30th immediately following the filing of this waiver.
- The undersigned understand and acknowledge that pursuant to 43 U.S.C. 1212 and 18 U.S.C. 1001; the filing or recording of a false, fictitious, or fraudulent document with the Bureau of Land Management may result in a fine of up to \$250,000, a prison term not to exceed five years, or both.
- The mining claims, mill or tunnel sites for which this waiver from payment of the maintenance fees is requested are:

CLAIM OR SITE NAME	BLM RECORDATION SERIAL NUMBER
1. Congress # 1	356044 PL
2. Congress # 3	316159 PL
3. Congress # 4	316160 PL
4.	
5.	
6.	
7.	
8.	
9.	
10.	

The owner(s) (claimants) of the above mining claims and sites are:

DARREL GOODWIN
(Owner's Name - Please Print)

Darrel Goodwin
(Owner's Signature)

Box 9
(Street or P.O. Box)

Congress Az 85332
(City) (State) (Zip Code)

KAREN GOODWIN
(Owner's Name - Please Print)

Karen Goodwin
(Owner's Signature)

P.O. Box 9
(Street or P.O. Box)

Congress Az 85332
(City) (State) (Zip Code)

(Owner's Name - Please Print)

(Owner's Signature)

(Street or P.O. Box)

(City) (State) (Zip Code)

(Continued on reverse)

ENTERED IN COMPUTER

9/3/02 YAH

County of _____ recorded _____, 19____, at _____ M.

In Docket No. _____, Page _____, at the request of _____

When recorded mail to:

Witness my hand and official seal.

County Recorder

By _____ Deputy Recorder

RECEIVED
BUREAU OF
LAND MANAGEMENT
2001 AUG 23 A 9:40
Fee: \$

AFFIDAVIT OF PERFORMANCE OF ANNUAL WORK

State of Arizona
County of YAVAPAI ss.

1. The undersigned being duly sworn according to law deposes and says that they are a citizen of the United States, more than eighteen years of age and that all of the facts set forth in this affidavit are true and correct according to the best of their knowledge, information and belief.
2. That they are personally acquainted with the following mining claims.

Claim Name	Arizona Mining Claim Number	Claim Type	Location Notice Recorded in Book or Docket No., Page No.	
Congress #1	335079	PLACER	1698	182
" #3	316159	PLACER	2387	394-396
" #4	316160	PLACER	2387	394-396

3. That between the date of Sept 1-2000 and Aug 30 2001 at least \$300.00 (\$ 300.00) worth of work and improvements were done and performed upon this claim not including location work.

4. The work and improvements were made by and at the expense of DARREL Goodwin owner of the mine whose address is Box 9 Congress for the purpose of complying with the laws of the United States pertaining to assessment or annual work.

5. The name of the people employed by the owner to do the work and improvements were AL Muchnick + DARREL Goodwin

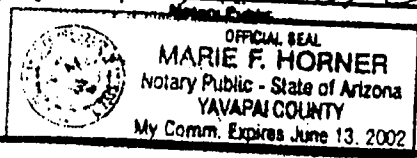
6. The work and improvements done were Sampling of Rock material and collecting values

Date Aug 20, 2001 x Darrel Goodwin signature

Subscribed to and sworn before me this 20 day of August 2001 by _____

My comm. expires June 13, 2002 Marie F. Horner Notary Public

ENTERED IN COMPUTER



Stated C

County of _____, 19____ at _____ M.
In Docket No. _____, Page _____, at the request of _____

When recorded mail to:

Witness my hand and official seal.

County Recorder

By _____

Deputy Recorder

2001 AUG 28 A 9:40
DEPARTMENT OF LAND MANAGEMENT

AFFIDAVIT OF PERFORMANCE OF ANNUAL WORK

State of Arizona
County of YAVAPAI ss.

1. The undersigned being duly sworn according to law deposes and says that they are a citizen of the United States, more than eighteen years of age and that all of the facts set forth in this affidavit are true and correct according to the best of their knowledge, information and belief.
2. That they are personally acquainted with the following mining claims.

Claim Name	Arizona Mining Claim Number	Claim Type	Location Notice Recorded in Book or Docket No., Page No.
Gold Eagle #3	310 478	PLACER	2319 Page 353
Gold Eagle #8-10	310483 THRU 85	PLACER	2319 Pages 365-369
Gold Eagle #17	310 492	PLACER	2319 Page 383

3. That between the date of Sept 1 2000 and Aug 2001 at least Five Hundred (\$ 500.00) worth of work and improvements were done and performed upon this claim not including location work.

4. The work and improvements were made by and at the expense of DARREL GOODWIN owner of the mine whose address is Box 9 CONGRESS AZ 85332 for the purpose of complying with the laws of the United States pertaining to assessment or annual work.

5. The name of the people employed by the owner to do the work and improvements were DARREL GOODWIN + AL MURKIN

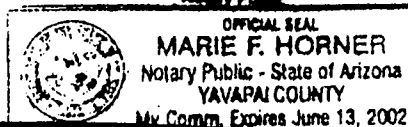
6. The work and improvements done were DIGGING TEST HOLES AND SAMPLING MATERIAL

Date Aug 20, 2001 Darrel Goodwin signature

Subscribed to and sworn before me this 20 day of August 2001 by _____

My comm. expires June 13, 2002 Marie F. Horner Notary Public

ENTERED IN COMPUTER



Myde

United States Department of the Interior
Bureau of Land Management
 BUSINESS & SUPPORT SVCS DIV
 222 N CENTRAL AVE
 PHOENIX, AZ 85004 -2203
 Phone: (602) 417-9200

Receipt	
No:	364182

Transaction #: 382790
 Date of Transaction: 08/24/2001

CUSTOMER: DARREL GOODWIN
 BOX 9
 CONGRESS, AZ 85332

LINE #	QTY	COMMODITY / SUBJECT / ACTION / PRODUCT	REMARKS	UNIT PRICE	TOTAL
1	1.00	LOCATABLE MINERALS / MINING CLAIMS-NOT NEW-UNADJUD, ONE AUTH NO. ONLY / MINING CLAIM MONEY RECEIVED (455)	POL 2001 (8)	- n/a -	\$40.00
TOTAL:					\$40.00

PAYMENT INFORMATION			
1	AMOUNT:	\$40.00	POSTMARKED: 08/21/2001
	TYPE:	CHECK	RECEIVED: 08/23/2001
	CHECK NO:	1650	
	NAME:	GOODWIN, DARREL A BOX 9 CONGRESS AZ 85332	

REMARKS

PHONE: SEE DOC

CASE SERIAL NUMBER INFORMATION		
TRNS #	LINE #	CASES
382790	1	AMC235079/\$40.00

This receipt was generated by the automated BLM Collections and Billings System and is a paper representation of a portion of the official electronic record contained therein.

UNITED STATES
DEPARTMENT OF THE INTERIOR
BUREAU OF LAND MANAGEMENT

MAINTENANCE FEE WAIVER CERTIFICATION

SEE INSTRUCTIONS ON REVERSE

380

AMC 310474

AMC 259449

AMC 235079

AMC 316159

FORM APPROVED

OMB NO. 1004-0114

Expires: December 31, 2002

380

1. This small miner waiver is filed for the assessment year beginning at noon on September 1, _____ and ending at noon on September 1, _____.
2. The undersigned and all related parties owned ten or fewer mining claims, mill, or tunnel sites located and maintained on Federal lands in the United States of America on September 1, _____.
3. The undersigned have performed the assessment work required by law for each mining claim listed prior to filing this waiver and understand that by filing this form; an affidavit of assessment work must be recorded by the December 30th following the filing of this waiver.
4. The undersigned understand that if the assessment work obligation has not yet come due under 30 U.S.C. 28 (for those claims in their first assessment year only); a notice of intent to hold reciting this condition must be recorded by the December 30th following the filing of this waiver.
5. The undersigned understand that mill and tunnel sites may also be listed upon this waiver and be waived from payment of the maintenance fee; and that a notice of intent to hold for these sites is required to be recorded by the December 30th immediately following the filing of this waiver.
6. The undersigned understand and acknowledge that pursuant to 43 U.S.C. 1212 and 18 U.S.C. 1001; the filing or recording of a false, fictitious, or fraudulent document with the Bureau of Land Management may result in a fine of up to \$250,000, a prison term not to exceed five years, or both.
7. The mining claims, mill or tunnel sites for which this waiver from payment of the maintenance fees is requested are:

CLAIM OR SITE NAME	BLM RECORDATION SERIAL NUMBER
1. Gold Eagle # 3	310478 PL
2. Gold Eagle # 8 thru 10	310483 thru 82 PL
3. Gold Eagle # 17	310482 PL
4. Congress # 1	235079 PL
5. Congress # 3	316159 PL
6. Congress # 4	316160 PL
7. G+B mill site # 6	259454 M/S
8.	
9.	
10.	

The owner(s) (claimants) of the above mining claims and sites are:

DARREN GOODWIN
(Owner's Name - Please Print)

Box 9
(Street or P.O. Box)

Congress (City) AZ (State) 85332 (Zip Code)

Darren Goodwin
(Owner's Signature)

KATHY GOODWIN
(Owner's Name - Please Print)

P.O. Box 9
(Street or P.O. Box)

Congress (City) AZ (State) 85332 (Zip Code)

Kathy Goodwin
(Owner's Signature)

(Owner's Name - Please Print)

(Owner's Signature)

(Street or P.O. Box)

(City) (State) (Zip Code)

(Continued on reverse)

ENTERED IN COMPUTER

(Owner's Name - Please Print)	(Owner's Signature)		
(Street or P.O. Box)	(City)	(State)	(Zip Code)
(Owner's Name - Please Print)	(Owner's Signature)		
(Street or P.O. Box)	(City)	(State)	(Zip Code)
(Owner's Name - Please Print)	(Owner's Signature)		
(Street or P.O. Box)	(City)	(State)	(Zip Code)
(Owner's Name - Please Print)	(Owner's Signature)		
(Street or P.O. Box)	(City)	(State)	(Zip Code)

INSTRUCTIONS

1. This certification is made under the provisions of § 1744 of Title 43 and § 28-28k of Title 30 of the United States Code; and the regulations thereunder (43 CFR Part 3830).
2. The claimant(s) must fill in the dates in paragraph 1 for the beginning and ending of the assessment year for which this waiver is sought.
3. The claimant(s) must fill in the date in paragraph 2 for the beginning of the assessment year for which this waiver is sought.
4. All claim and site names and Bureau of Land Management (BLM) serial numbers must be listed for the mining claims, mill sites, and tunnel sites for which the waiver is sought.
5. All owners of the mining claims, mill sites, and tunnel sites and their addresses must be given.
6. This waiver form must be signed by all the claimants or their designated agent, in original form. If an agent is designated, a notarized designation of agent, signed by all of the claimants with proper address given, must be submitted with this waiver.
7. This form must be filed no later than September 1st for the upcoming assessment year in the BLM State Office where the mining claims or sites are recorded, or the waiver cannot be granted by the BLM. (Example: to obtain a waiver for the assessment year 2000, which begins at noon on September 1, 1999, you must qualify for and file for a waiver no later than September 1, 1999 in the proper BLM State Office).
8. For all mining claims which require assessment work, you must record an affidavit of labor on or before the December 30th immediately following the filing of this waiver. For all other mining claims or sites waived, you must record a notice of intent to hold on or before the December 30th immediately following the filing of this waiver.
9. Mill and tunnel sites may also be listed upon this waiver and be waived from payment of the maintenance fee. A notice of intent to hold for these sites is required to be filed by the December 30th following the filing of this waiver.

NOTICE/BURDEN HOURS STATEMENT

The Privacy Act of 1974, *as amended*, and the regulation in 43 CFR 2.48(d) provide that you be furnished the following information in connection with the information required by this certification of waiver from rental fees.

AUTHORITY: 30 U.S.C. 28-28k; 43 U.S.C. 1201, 1457, 1740, and 1744; and 43 CFR 3830.

PRINCIPLE PURPOSE: This information is to be used to verify that the owner(s) (claimants) of a mining claim has complied with 30 U.S.C. 28f and is entitled to perform assessment work in lieu of paying the maintenance fee for the mining claims listed on this form.

ROUTINE USE: (1) Adjudication of the claimant(s) certification of waiver from paying the maintenance fee otherwise required by 30 U.S.C. 28f. (2) Disclosure may be made to appropriate Federal agencies when location is made within the agency's geographic area of responsibility. (3) Information from the record and/or the record will be transferred to the appropriate Federal, State, or local agency, or a member of the public in response to a specific request for pertinent information. (4) Information may also be provided to the Department of Justice or in a proceeding before a court or adjudicative body; or to Federal, State, local or foreign agencies when needed for enforcement of civil or criminal codes or applicable regulations concerning title rights upon the public land.

EFFECT OF NOT PROVIDING INFORMATION: Disclosure of this information is required by 30 U.S.C. 28f and 43 CFR Part 3830 for those qualified claimants wishing to take the small miner waiver allowed. Failure to supply the information required in this form to support the claimants certification of waiver from payment of the otherwise required maintenance fees will result in the waiver being disallowed and the mining claims subject to forfeiture by BLM under 30 U.S.C. 28i.

The Paperwork Reduction Act of 1995 requires us to inform you that:

This information is being collected to allow the BLM to determine if you qualify for a waiver from the payment of \$100 per mining claim or site maintenance fee established in 30 U.S.C. 28f and the implementing regulations at 43 CFR 3830. A response to this request is required in accordance with the statute to obtain your benefit.

BLM would like you to know that you do not have to respond to this, or any other, Federal agency-sponsored information collection unless it displays a currently valid OMB control number.

Public reporting burden for this form is estimated to average 8 minutes (0.133 hours) per response, including time to review instructions, gathering and maintaining data, and completing and reviewing the form. Direct comments regarding this burden estimate, or any other aspect of this form, to the U.S. Department of the Interior, Bureau of Land Management, (1004-0114) Bureau Clearance Officer (WO-630), Mail Stop 401 LS, 1849 C St., N.W., Washington, D.C. 20240.

FOR OFFICIAL USE ONLY

62 5 W 83 89W 100Z

SEP 1 1999

BUREAU OF LAND MANAGEMENT

STATE OF ARIZONA

ss. I hereby certify that the within instrument was filed and

ARIZONA
STATE OFFICE
PHOENIX, ARIZONA

Fee No.:

7 11 56 AM '00

RECEIVED
BUREAU OF
LAND MANAGEMENT

County of _____

Recorded _____ 19 _____

In Docket No. _____, Page _____, at the request of _____

When recorded mail to:

DARREL Goodwin

Box 586

Congress Az 85332

Witness my hand and official seal.

County Recorder

Deputy Recorder

Fee: \$

AFFIDAVIT OF PERFORMANCE OF ANNUAL WORK

State of Arizona

County of Maricopa ss.

1. The undersigned being duly sworn according to law deposes and says that they are a citizen of the United States, more than eighteen years of age and that all of the facts set forth in this affidavit are true and correct according to the best of their knowledge, information and belief.
2. That they are personally acquainted with the following mining claims.

Claim Name	Arizona Mining Claim Number	Claim Type	Location Notice Recorded in Book or Docket No., Page No.
SUNSHINE #1	339099	Lead	96-0605359

3. That between the date of Sept 1 - 99 and Aug 30 - 00 at least one Hundred (\$ 100.00) worth of work and improvements were done and performed upon this claim not including location work.

4. The work and improvements were made by and at the expense of DARREL Goodwin owner of the mine whose address is Box 586 Congress Az 85332 for the purpose of complying with the laws of the United States pertaining to assessment or annual work.

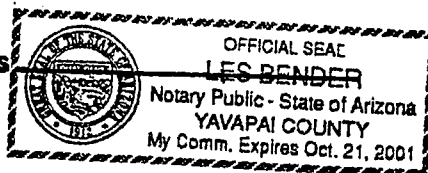
5. The name of the people employed by the owner to do the work and improvements were AL. MEHARRE - DARREL Goodwin

6. The work and improvements done were SAMPLES WERE FROM EXPLORE VEIN - SAMPLES WERE PROCESSED

Date Aug 1 2000 Darrel Goodwin

Subscribed to and sworn before me this 2nd day of Aug 2000 by DARREL Goodwin

My comm. expires



[Signature]
Notary Public

STATE OF ARIZONA,

do hereby certify that the within instrument is filed and

Fee No.:

County of _____ ss. recorded _____, 19____, at _____ M.

In Docket No. _____, Page _____, at the request of _____

When recorded mail to:

DARREL Goodwin
Box 586
Congress AZ 85332

Witness my hand and official seal.

County Recorder

Deputy Recorder

ARIZONA
STATE OFFICE
PHOENIX, ARIZONA

RECEIVED
BUREAU OF
LAND MANAGEMENT
AUG 7 11 56 AM '00
Fee: \$

AFFIDAVIT OF PERFORMANCE OF ANNUAL WORK

State of Arizona
County of YAVAPAI ss.

1. The undersigned being duly sworn according to law deposes and says that they are a citizen of the United States, more than eighteen years of age and that all of the facts set forth in this affidavit are true and correct according to the best of their knowledge, information and belief.
2. That they are personally acquainted with the following mining claims.

Claim Name	Arizona Mining Claim Number	Claim Type	Location Notice Recorded in Book or Docket No., Page No.
Gold Eagle #3	310478	Placer	2319 Page 353
Gold Eagle #8-10	310483-85		2319 Page 365-369
Gold Eagle #17	310492		2319 Page 388

3. That between the date of Sept 1 - 99 and Aug 30 - 00 at least Five Hundred (\$ 500.00) worth of work and improvements were done and performed upon this claim not including location work.

4. The work and improvements were made by and at the expense of DARREL Goodwin owner of the mine whose address is Box 586 Congress AZ 85332 for the purpose of complying with the laws of the United States pertaining to assessment or annual work.

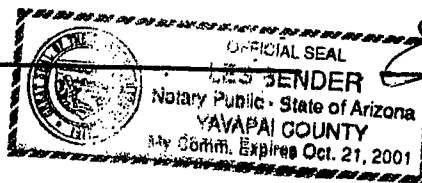
5. The name of the people employed by the owner to do the work and improvements were AL Muchmore & DARREL Goodwin

6. The work and improvements done were Samples were taken and removed to be processed.

Date Aug 1 - 2000 Darrel Goodwin

Subscribed to and sworn before me this 2nd day of Aug 2000 by DARREL Goodwin

My comm. expires _____



Les Bender
Notary Public

ENTERED IN COMPUTER

STATE OF ARIZONA,

I hereby certify that the within instrument filed and

Fee No.:

County of _____, recorded _____, 19____, at _____ M.

In Docket No _____, Page _____, at the request of _____

AUG 7 11 56 AM '00

RECEIVED BUREAU OF LAND MANAGEMENT

ARIZONA STATE OFFICE PHOENIX, ARIZONA

When recorded mail to:

Witness my hand and official seal.

Darrel Goodwin

Box 586

County Recorder

Congress Az 85332 By _____

Deputy Recorder

AFFIDAVIT OF PERFORMANCE OF ANNUAL WORK

State of Arizona

County of YAVAPAI ss.

1. The undersigned being duly sworn according to law deposes and says that they are a citizen of the United States, more than eighteen years of age and that all of the facts set forth in this affidavit are true and correct according to the best of their knowledge, information and belief.
2. That they are personally acquainted with the following mining claims.

Claim Name	Arizona Mining Claim Number	Claim Type	Location Notice Recorded in Book or Docket No., Page No.
Gold Eagle #3	310478	Placer	2319 Page 353
Gold Eagle #8-10	310483-85	"	2319 Page 365-369
Gold Eagle #4			2319 Page 370

3. That between the date of Sept 1 - 99 and Aug 30 - 00 at least Five Hundred (\$500.00) worth of work and improvements were done and performed upon this claim not including location work.

4. The work and improvements were made by and at the expense of DARREL GOODWIN owner of the mine whose address is Box 586 Congress Az 85332 for the purpose of complying with the laws of the United States pertaining to assessment or annual work.


5. The name of the people employed by the owner to do the work and improvements were AL MURKINER & DARREL GOODWIN

6. The work and improvements done were SAMPLES WERE TAKEN AND REMOVED TO BE PROCESSED

Date Aug 1 - 2000 Darrel Goodwin signature

Subscribed to and sworn before me this 2nd day of Aug 2000 by DARREL GOODWIN

My comm. expires _____



[Signature]
Notary Public

ENTERED IN COMPUTER

STATE OF ARIZONA, I heroby certify that the within instrument was filed and
 ss. County of _____, 19____ M.
 In Docket No _____, Page _____, at the request of _____
 When recorded mail to: DARREL GOODWIN
Box 586
Congress AZ 85332 By _____
 Witness my hand and official seal.
 _____ County Recorder
 _____ Deputy Recorder

Fee No.:
 RECEIVED
 BUREAU OF
 LAND MANAGEMENT
 AUG 7 11 56 AM '00

AFFIDAVIT OF PERFORMANCE OF ANNUAL WORK

State of Arizona
 County of YAVAPAI ss.

- The undersigned being duly sworn according to law deposes and says that they are a citizen of the United States, more than eighteen years of age and that all of the facts set forth in this affidavit are true and correct according to the best of their knowledge, information and belief.
- That they are personally acquainted with the following mining claims.

Claim Name	Arizona Mining Claim Number	Claim Type	Location Notice Recorded in Book or Docket No., Page No.
Gold Eagle #3	310478	PLACER	2319 Page 353
Gold Eagle #8-10			2319 Page 365-369
Gold Eagle #17			2319 Page 383

3. That between the date of Sept 1 - 99 and Aug 30 - 00 at least Five Hundred (\$ 500.00) worth of work and improvements were done and performed upon this claim not including location work.

4. The work and improvements were made by and at the expense of DARREL GOODWIN owner of the mine whose address is Box 586 Congress AZ 85332 for the purpose of complying with the laws of the United States pertaining to assessment or annual work.

5. The name of the people employed by the owner to do the work and improvements were AL MURKINER & DARREL GOODWIN

6. The work and improvements done were Samples were taken and removed to be processed.

Date Aug 1 - 2000
 Subscribed to and sworn before me this 2nd day of Aug 2000 by DARREL GOODWIN

My comm. expires _____
 OFFICIAL SEAL
 LES BENDER
 Notary Public - State of Arizona
 YAVAPAI COUNTY
 My Comm. Expires Oct. 21, 2001

ENTERED IN COMPUTER
 MHyde

STATE OF ARIZONA,

I hereby certify that the within instrument was filed and

Fee No.:

County of _____ ss. recorded _____, 19____, at _____

In Docket No _____, Page _____, at the request of _____

RECEIVED BUREAU OF LAND MANAGEMENT AUG 7 11 56 AM '00

When recorded mail to:

Witness my hand and official seal.

DARREL Goodwin
Box 586
Congress Az 85332

County Recorder

Deputy Recorder

RECEIVED BUREAU OF LAND MANAGEMENT AUG 17 11 31 AM '00

AFFIDAVIT OF PERFORMANCE OF ANNUAL WORK

State of Arizona
County of YAVAPAI ss.

- The undersigned being duly sworn according to law deposes and says that they are a citizen of the United States, more than eighteen years of age and that all of the facts set forth in this affidavit are true and correct according to the best of their knowledge, information and belief.
- That they are personally acquainted with the following mining claims.

Claim Name	Arizona Mining Claim Number	Claim Type	Location Notice Recorded in Book or Docket No., Page No.	
Congress #1	225079	Placer	1698	185
" #3	316159	"	2387	394-96
" #4	316160	"	2387	394-96

- That between the date of Sept 1 - 99 and Aug 30 - 00 at least Three Hundred (\$ 300.00) worth of work and improvements were done and performed upon this claim not including location work.

- The work and improvements were made by and at the expense of DARREL Goodwin owner of the mine whose address is Box 586 Congress Az 85332 for the purpose of complying with the laws of the United States pertaining to assessment or annual work.

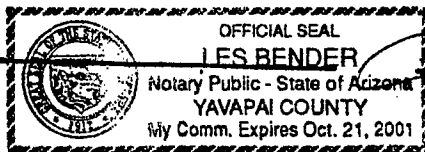
- The name of the people employed by the owner to do the work and improvements were Al. Muchmore - DARREL Goodwin

- The work and improvements done were Samples were taken and hauled to water for processing

Date Aug 1, 00 Darrel Goodwin signature

Subscribed to and sworn before me this 2nd day of Aug 2000 by DARREL Goodwin

My comm. expires



Les Bender
Notary Public

STATE OF ARIZONA

by certify that the within instrument filed as

ARIZONA
STATE OFFICIAL
CHIEF CLERK
LAND MANAGEMENT

Fee No.:

Aug 7 11 56 AM '00

RECEIVED
BUREAU OF
LAND MANAGEMENT

County of _____ recorded _____, 19____, at _____

In Docket No. _____, Page _____, at the request of _____

When recorded mail to:

DARREL Goodwin
Box 586
Congress Az 85332

Witness my hand and official seal.

County Recorder

Deputy Recorder

Fee: \$

AFFIDAVIT OF PERFORMANCE OF ANNUAL WORK

State of Arizona

County of YAVAPAI ss.

1. The undersigned being duly sworn according to law deposes and says that they are a citizen of the United States, more than eighteen years of age and that all of the facts set forth in this affidavit are true and correct according to the best of their knowledge, information and belief.
2. That they are personally acquainted with the following mining claims.

Claim Name	Arizona Mining Claim Number	Claim Type	Location Notice Recorded in Book or Docket No., Page No.	
Congress #1	225079	PLACER	1698	185
" #3	316159	"	2387	394-96
" #4	316160	"	2387	394-96

3. That between the date of Sept 1 - 99 and Aug 30 - 00 at least Three Hundred (\$ 300.00) worth of work and improvements were done and performed upon this claim not including location work.

4. The work and improvements were made by and at the expense of DARREL Goodwin owner of the mine whose address is Box 586 Congress Az - 85332 for the purpose of complying with the laws of the United States pertaining to assessment or annual work.

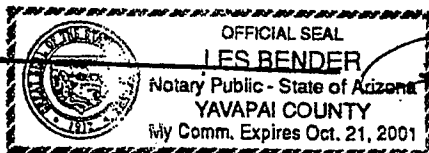
5. The name of the people employed by the owner to do the work and improvements were AL. Muchmore - DARREL Goodwin.

6. The work and improvements done were Samples were taken and hauled to water for processing.

Date Aug 1, 00 Darrel Goodwin signature

Subscribed to and sworn before me this 2nd day of Aug 2000 by DARREL Goodwin

My comm. expires



Les Bender
Notary Public

**United States Department of the Interior
Bureau of Land Management**
BUSINESS & SUPPORT SVCS DIV
222 N CENTRAL AVE
PHOENIX, AZ 85004 -2203
Phone: (602) 417-9200

Receipt	
No:	169244

Transaction #: 182397
Date of Transaction: 08/16/2000

CUSTOMER: DARREL GOODWIN
BOX 586
CONGRESS, AZ 85332

LINE #	QTY	COMMODITY / SUBJECT / ACTION / PRODUCT	REMARKS	UNIT PRICE	TOTAL
1	1	LOCATABLE MINERALS / MINING CLAIMS-ACCOUNTS/UNADJUDICATED / MINING CLAIM MONEY RECEIVED (455)	POL 2000 (9)	- n/a -	\$45.00
2	1	LOCATABLE MINERALS / MINING CLAIMS-ACCOUNTS/UNADJUDICATED / MINING CLAIM MONEY RECEIVED (455)	MAINT 2001	- n/a -	\$100.00
3	1	LOCATABLE MINERALS / MINING CLAIMS-ACCOUNTS/UNADJUDICATED / MINING CLAIM MONEY RECEIVED (455)	MILLSITE (1)	- n/a -	\$5.00
4	1	SUSPENSE, MISCELLANEOUS / SUSPENSE, MISCELLANEOUS / TEMPORARY SUSPENSE, MISC (455)		- n/a -	\$45.00

TOTAL: \$195.00

PAYMENT INFORMATION

1	AMOUNT:	\$195.00	POSTMARKED:	08/04/2000
	TYPE:	CHECK	RECEIVED:	08/07/2000
	CHECK NO:	1443		
	NAME:	GOODWIN, DARREL A BOX 586 CONGRESS AZ 85332		

REMARKS

Overpayment. Refund authorized, M#

CASE SERIAL NUMBER INFORMATION

TRNS #	LINE #	CASES
182397	1	AMC235079
182397	2	AMC235079
182397	3	AMC235079
182397	4	- n/a -

This receipt was generated by the automated BLM Collections and Billings System and is a paper representation of a portion of the official electronic record contained therein.

Authorized Date	05/29/2001
Instructions to Accounts	OVERPAYMENT. REFUND AUTHORIZED MH
Login ID	1440
Entry Date	05/29/2001
Total Amount	\$45.00

MAINTENANCE FEE PAYMENT WAIVER CERTIFICATION

This small miner waiver is filed to hold the claims/sites listed below for the assessment year beginning at noon on the first September 1 following the official filing of this form with BLM.

The undersigned owner(s) of the mining claims/sites listed below hereby certify under penalty of 18 U.S.C. 1001 and 43 U.S.C. 1212 that:

I/We control, or will control, ten or fewer mining claims/sites located and maintained on Federal land in the United States of America on the August 31 that is one day before the beginning of the assessment year indicated in line one above.

I/We have/will performed/perform assessment work upon the claims listed below for the current assessment year as of the August 31 indicated in line three above. This work meets the requirements of the General Mining Law of 1872, as amended; the Act of August 10, 1993; and the regulations at 43 CFR 3833 and 3850. Such work will be described on our affidavit of labor. Listing a site on this form constitutes a filing of a Notice of Intention to Hold for that site. I enclose a \$5.00 per site service charge (recording fee) for each site listed.

Please check this box if the following statement applies to you.

I/We relinquish my/our claims and/or sites not listed below.

The mining claims and sites for which the above waiver from payment of the maintenance fees is made are:

CLAIM NAME	BLM RECORDATION SERIAL NUMBER
1. Congress #1	225079 PL
2. Congress #3	316159 PL
3. Congress #4	316160 PL
4. Gold Eagle #3	310478 PL
5. Gold Eagle #8	310483 PL
6. Gold Eagle #9	310484 PL
7. Gold Eagle #10	310485 PL
8. Gold Eagle #17	310492 PL
9. G & G Millsite #6	259454 MS
10. XXXXXXXXXX Sunshine #1 ✓	339098 Lodge

All owner(s) of the above mining claims and sites are filing for this waiver.

I/We understand and acknowledge that pursuant to 43 U.S.C. 1212 and 18 U.S.C. 1001, the filing of a false, fictitious, or fraudulent document with the Bureau of Land Management may result in a fine of up to \$10,000, a prison term not to exceed five years, or both.

DARREL GOODWIN
(Owner's Name - Please Print)

Darrel Goodwin
(Owner's Signature)

Box 586
(Street or P.O. Box)

Congress AZ 85332
(City) (State) (Zip Code)

Kathy Goodwin
(Owner's Name - Please Print)

Kathy Goodwin
(Owner's Signature)

Box 586
(Street or P.O. Box)

Congress AZ 85332
(City) (State) (Zip Code)

(Owner's Name - Please Print)

(Owner's Signature)

(Street or P.O. Box)

(City) (State) (Zip Code)

(Owner's Name - Please Print)

(Owner's Signature)

(Street or P.O. Box)

(City) (State) (Zip Code)

RECEIVED BUREAU OF LAND MANAGEMENT
Aug 7 11 56 AM '00
ARIZONA STATE OFFICE PHOENIX, ARIZONA

ENTERED IN COMPUTER

(Owner's Name - Please Print)	(Owner's Signature)		
(Street or P.O. Box)	(City)	(State)	(Zip Code)
(Owner's Name - Please Print)	(Owner's Signature)		
(Street or P.O. Box)	(City)	(State)	(Zip Code)
(Owner's Name - Please Print)	(Owner's Signature)		
(Street or P.O. Box)	(City)	(State)	(Zip Code)
(Owner's Name - Please Print)	(Owner's Signature)		
(Street or P.O. Box)	(City)	(State)	(Zip Code)

INSTRUCTIONS

1. This certification of waiver from payment of maintenance fees is made under the regulations at 43 CFR 3833 and 3850.
2. This waiver **must** be filed in advance of the assessment year for which a waiver is sought, but in no event be filed later than the August 31st preceding the assessment year for which the waiver is sought.
3. You **must** still record your affidavit of assessment work for claims listed and/or Notices of Intention to Hold for any sites listed with the BLM by each December 30th, and the local recording office under State law, as in the past.
4. A \$5.00 service charge (recording fee) is required for all sites listed, otherwise a separate notice of intent to hold **must** be filed by December 30.
5. This waiver **must** be filed in the BLM State Office where the mining claims are recorded.
6. If the claims and sites are located in more than one State, a separate waiver form **must** be filed in each State in which they are held. The total number of claims and sites listed on separate waiver forms cannot exceed ten.
7. All claim names and Bureau of Land Management (BLM) serial numbers **must** be listed for all mining claims and sites for which a waiver is sought.
8. All owners and their addresses **must** be listed.
9. This waiver form **must** be signed by all of the owners or their designated agent. If an agent is designated, a statement appointing the agent, signed by all of the owners, **must** be submitted with this certification, if a designation of agent is not currently on file with the BLM State office where your claims and sites are recorded.
10. Mining claims and sites held by a husband and wife, either jointly or individually, or their children under the age of discretion, shall be counted towards the 10 claim limit. Mining claims and sites held in co-ownership, or by an association of locators, by a partnership, or by a corporation shall be counted towards the 10 claim limit for claimants that have an interest in these entities.
11. Failure to pay the maintenance fee or meet the requirements for waiver from payment of the maintenance fee by any August 31st deadline for the following assessment year shall cause the mining claims and sites to be declared null and void.

NOTICE/BURDEN HOURS STATEMENT

The Privacy Act of 1974 and the regulation in 43 CFR 2.48(d) provide that you be furnished the following information in connection with the information required by this certification of exemption from rental fees form.

AUTHORITY: 30 U.S.C. 28-28k; 43 U.S.C. 1201, 1740, and 1744; 43 CFR 3833 and 3850.

PRINCIPLE PURPOSE: This information is to be used to verify that the owner(s) of a mining claim has complied with the Act of August 10, 1993 (107 Stat. 312), and is entitled to perform assessment work in lieu of paying the maintenance fee for the mining claims listed on this form.

ROUTINE USE: (1) Adjudication of the claimant(s) certification of waiver from paying the maintenance fee otherwise required by the Act of August 10, 1993 (107 Stat. 312). (2) Disclosure may be made to appropriate Federal agencies when location is made within the agency's geographic area of responsibility. (3) Information from the record and/or the record will be transferred to the appropriate Federal, State, or local agency, or a member of the public in response to a specific request for pertinent information. (4) Information may also be provided to the Department of Justice or in a proceeding before a court or adjudicative body; or to Federal, State, local or foreign agencies when needed for enforcement of civil or criminal codes or applicable regulations concerning title rights upon the public land.

EFFECT OF NOT PROVIDING INFORMATION: Disclosure of this information is required by the Act of August 10, 1993 (107 Stat. 312) and 43 CFR 3833 for those owner(s) wishing to take the small miners waiver allowed under 43 CFR 3833 and 3850. Failure to supply the information required in this form to support the owner(s) certification of waiver from payment of the otherwise required maintenance fees will result in the waiver being disallowed and the mining claims declared null and void by the Bureau of Land Management (BLM).

The Paperwork Reduction Act of 1980 (44 U.S.C. 3501, et seq.) requires us to tell you that:

This information is being collected to allow the BLM to determine if you qualify for a waiver from the payment of \$100 per mining claim maintenance fee established by the Act of August 10, 1993 (107 Stat. 312) and the implementing regulations at 43 CFR 3833 and 3850. A response to this request is required in accordance with the statute (107 Stat. 312) to retain your benefit.

Public reporting burden for this form is estimated to average 8 minutes per response, including time to review instructions, gathering and maintaining data, and completing and reviewing the form. Direct comments regarding this burden estimate, or any other aspect of this form, to the Department of the Interior, Bureau of Land Management, Information Collection Clearance Officer (DW-101) Denver Federal Center, Building 40, P.O. Box 25047, Denver, CO 80225-0047 and the Office of Management and Budget, Paperwork Reduction Project (1004-0114), Washington, D.C. 20503.

BLM would like you to know that you do not have to respond to this, or any other, Federal agency-sponsored information collection unless it displays a currently valid OMB control number.

FOR OFFICIAL USE ONLY

MAINTENANCE FEE PAYMENT WAIVER CERTIFICATION

This small miner waiver is filed to hold the claims/sites listed below for the assessment year beginning at noon on the first September 1 following the official filing of this form with BLM.

The undersigned owner(s) of the mining claims/sites listed below hereby certify under penalty of 18 U.S.C. 1001 and 43 U.S.C. 1212 that:

I/We control, or will control, ten or fewer mining claims/sites located and maintained on Federal land in the United States of America on the August 31 that is one day before the beginning of the assessment year indicated in line one above.

I/We have/will performed/perform assessment work upon the claims listed below for the current assessment year as of the August 31 indicated in line three above. This work meets the requirements of the General Mining Law of 1872, as amended; the Act of August 10, 1993; and the regulations at 43 CFR 3833 and 3850. Such work will be described on our affidavit of labor. Listing a site on this form constitutes a filing of a Notice of Intention to Hold for that site. I enclose a \$5.00 per site service charge (recording fee) for each site listed.

Please check this box if the following statement applies to you.
I/We relinquish my/our claims and/or sites not listed below.

The mining claims and sites for which the above waiver from payment of the maintenance fees is made are:

CLAIM NAME	BLM RECORDATION SERIAL NUMBER
1. Congress #1	235079 PL
2. Congress #3	316159 PL
3. Congress #4	316160 PL
4. Gold Eagle #3	310478 PL
5. Gold Eagle #8	310483 PL
6. Gold Eagle #9	310484 PL
7. Gold Eagle #10	310485 PL
8. Gold Eagle #11 Gold Eagle #17	310492 310492 PL
9. G + G Millsite #6	259454 MS
Sunshine #1 Sunshine #1	339098 Lode

All owner(s) of the above mining claims and sites are filing for this waiver.

I/We understand and acknowledge that pursuant to 43 U.S.C. 1212 and 18 U.S.C. 1001, the filing of a false, fictitious, or fraudulent document with the Bureau of Land Management may result in a fine of up to \$10,000, a prison term not to exceed five years, or both.

DARREL GOODWIN
(Owner's Name - Please Print)
Box 586
(Street or P.O. Box)

Darrel Goodwin
(Owner's Signature)
Congress AZ 85332
(City) (State) (Zip Code)

Kathy Goodwin
(Owner's Name - Please Print)
Box 586
(Street or P.O. Box)

Kathy Goodwin
(Owner's Signature)
Congress AZ 85332
(City) (State) (Zip Code)

(Owner's Name - Please Print)
(Street or P.O. Box)

(Owner's Signature)
(City) (State) (Zip Code)

(Owner's Name - Please Print)
(Street or P.O. Box)

(Owner's Signature)
(City) (State) (Zip Code)

ARIZONA STATE OFFICE PHOENIX, ARIZONA
RECEIVED
Aug 17 11 56 AM '00
Aug 17 11 34 AM '00

ENTERED IN COMPUTER

Malyde

(Owner's Name - Please Print)	(Owner's Signature)
(Street or P.O. Box)	(City) (State) (Zip Code)
(Owner's Name - Please Print)	(Owner's Signature)
(Street or P.O. Box)	(City) (State) (Zip Code)
(Owner's Name - Please Print)	(Owner's Signature)
(Street or P.O. Box)	(City) (State) (Zip Code)
(Owner's Name - Please Print)	(Owner's Signature)
(Street or P.O. Box)	(City) (State) (Zip Code)

INSTRUCTIONS

1. This certification of waiver from payment of maintenance fees is made under the regulations at 43 CFR 3833 and 3850.
2. This waiver **must** be filed in advance of the assessment year for which a waiver is sought, but in no event be filed later than the August 31st preceding the assessment year for which the waiver is sought.
3. You **must** still record your affidavit of assessment work for claims listed and/or Notices of Intention to Hold for any sites listed with the BLM by each December 30th, and the local recording office under State law, as in the past.
4. A \$5.00 service charge (recording fee) is required for all sites listed, otherwise a separate notice of intent to hold **must** be filed by December 30.
5. This waiver **must** be filed in the BLM State Office where the mining claims are recorded.
6. If the claims and sites are located in more than one State, a separate waiver form **must** be filed in each State in which they are held. The total number of claims and sites listed on separate waiver forms cannot exceed ten.
7. All claim names and Bureau of Land Management (BLM) serial numbers **must** be listed for all mining claims and sites for which a waiver is sought.
8. All owners and their addresses **must** be listed.
9. This waiver form **must** be signed by all of the owners or their designated agent. If an agent is designated, a statement appointing the agent, signed by all of the owners, **must** be submitted with this certification, if a designation of agent is not currently on file with the BLM State office where your claims and sites are recorded.
10. Mining claims and sites held by a husband and wife, either jointly or individually, or their children under the age of discretion, shall be counted towards the 10 claim limit. Mining claims and sites held in co-ownership, or by an association of locators, by a partnership, or by a corporation shall be counted towards the 10 claim limit for claimants that have an interest in these entities.
11. Failure to pay the maintenance fee or meet the requirements for waiver from payment of the maintenance fee by any August 31st deadline for the following assessment year shall cause the mining claims and sites to be declared null and void.

NOTICE/BURDEN HOURS STATEMENT

The Privacy Act of 1974 and the regulation in 43 CFR 2.48(d) provide that you be furnished the following information in connection with the information required by this certification of exemption from rental fees form.

AUTHORITY: 30 U.S.C. 28-28k; 43 U.S.C. 1201, 1740, and 1744; 43 CFR 3833 and 3850.

PRINCIPLE PURPOSE: This information is to be used to verify that the owner(s) of a mining claim has complied with the Act of August 10, 1993 (107 Stat. 312), and is entitled to perform assessment work in lieu of paying the maintenance fee for the mining claims listed on this form.

ROUTINE USE: (1) Adjudication of the claimant(s) certification of waiver from paying the maintenance fee otherwise required by the Act of August 10, 1993 (107 Stat. 312). (2) Disclosure may be made to appropriate Federal agencies when location is made within the agency's geographic area of responsibility. (3) Information from the record and/or the record will be transferred to the appropriate Federal, State, or local agency, or a member of the public in response to a specific request for pertinent information. (4) Information may also be provided to the Department of Justice or in a proceeding before a court or adjudicative body; or to Federal, State, local or foreign agencies when needed for enforcement of civil or criminal codes or applicable regulations concerning title rights upon the public land.

EFFECT OF NOT PROVIDING INFORMATION: Disclosure of this information is required by the Act of August 10, 1993 (107 Stat. 312) and 43 CFR 3833 for those owner(s) wishing to take the small miners waiver allowed under 43 CFR 3833 and 3850. Failure to supply the information required in this form to support the owner(s) certification of waiver from payment of the otherwise required maintenance fees will result in the waiver being disallowed and the mining claims declared null and void by the Bureau of Land Management (BLM).

The Paperwork Reduction Act of 1980 (44 U.S.C. 3501, et seq.) requires us to tell you that:

This information is being collected to allow the BLM to determine if you qualify for a waiver from the payment of \$100 per mining claim maintenance fee established by the Act of August 10, 1993 (107 Stat. 312) and the implementing regulations at 43 CFR 3833 and 3850. A response to this request is required in accordance with the statute (107 Stat. 312) to retain your benefit.

Public reporting burden for this form is estimated to average 8 minutes per response, including time to review instructions, gathering and maintaining data, and completing and reviewing the form. Direct comments regarding this burden estimate, or any other aspect of this form, to the Department of the Interior, Bureau of Land Management, Information Collection Clearance Officer (DW-101) Denver Federal Center, Building 40, P.O. Box 25047, Denver, CO 80225-0047 and the Office of Management and Budget, Paperwork Reduction Project (1004-0114), Washington, D.C. 20503.

BLM would like you to know that you do not have to respond to this, or any other, Federal agency-sponsored information collection unless it displays a currently valid OMB control number.

FOR OFFICIAL USE ONLY

MAINTENANCE FEE PAYMENT

\$100.00 MAINTENANCE FEE PAYMENT DUE ON OR BEFORE AUGUST 31, 19__
IN LIEU OF ASSESSMENT WORK FOR THE UPCOMING ASSESSMENT
YEAR BEGINNING SEPTEMBER 1 OF THE YEAR NOTED ABOVE.

BUREAU OF LAND MANAGEMENT
 ARIZONA STATE OFFICE
 3707 NORTH 7TH STREET
 PHOENIX, AZ 85014 (OR)
 P.O. BOX 16563, PHOENIX, AZ 85011

COUNT: <u>1</u> \$ <u>100</u> INT: <u>C</u>	
FOR OFFICIAL USE ONLY	

THE CLAIMS ARE SITUATED IN COCHISE COUNTY, ARIZONA.

BLM SERIAL NUMBERS	NAMES OF CLAIMS OR SITES
A MC _____ THRU A MC _____	_____
COUNTY BOOK/DOCKET _____, PAGE(S) OR FEE NO(S) _____	_____
A MC _____ THRU A MC _____	_____
COUNTY BOOK/DOCKET _____, PAGE(S) OR FEE NO(S) _____	_____

(OR) IF NOT CONSECUTIVE NUMBERS LIST SEPARATELY BELOW:

BLM SERIAL NUMBERS	NAME OF CLAIMS/SITES	COUNTY BOOK/DOCKET & PAGE OR FEE NUMBER
A MC <u>51679</u>	<u>Gold Dollar Tr</u>	<u>Book 1710 Page 16</u>
A MC _____	_____	_____
A MC _____	_____	_____
A MC _____	_____	_____
A MC _____	_____	_____
A MC _____	_____	_____
A MC _____	_____	_____
A MC _____	_____	_____
A MC _____	_____	_____
A MC _____	_____	_____

CLAIMANT'S NAME: DARREL Goodwin

ADDRESS: Box 586 CITY: Congress STATE: AZ

CHECK HERE IF THIS IS A CHANGE OF ADDRESS PHONE: (520) 427 3474 ZIP: 85332

SIGNATURE: Darrel Goodwin
 TO RECORD WITH THE COUNTY, ONE CLAIMANT OR THE AGENT MUST SIGN

LIST ALL ADDITIONAL OWNERS ON REVERSE SIDE OF THIS FORM

FOR OFFICIAL USE ONLY

ENTERED INTO COMPUTER: 5/29/01 YMH _____
DATE INITIALS VERIFIED

TIME STAMP

ARIZONA
 STATE OFFICE
 PHOENIX, ARIZONA

Aug 7 11 56 AM '00

RECEIVED
 BUREAU OF
 LAND MANAGEMENT

43 CFR 3833.0-5(e) (August 30, 1994) REQUIRES THAT THE NAMES OF ALL OF THE OWNERS AND THEIR CURRENT ADDRESSES SHALL BE IDENTIFIED ON ALL INSTRUMENTS REQUIRED TO BE RECORDED OR FILED BY THE REGULATIONS, 43 CFR SUBPART 3833.

CLAIMANT'S NAME: _____

ADDRESS: _____ CITY: _____ STATE: _____

CHECK HERE IF THIS IS CHANGE OF ADDRESS PHONE: () _____ ZIP: _____

CLAIMANT'S NAME: _____

ADDRESS: _____ CITY: _____ STATE: _____

CHECK HERE IF THIS IS CHANGE OF ADDRESS PHONE: () _____ ZIP: _____

CLAIMANT'S NAME: _____

ADDRESS: _____ CITY: _____ STATE: _____

CHECK HERE IF THIS IS CHANGE OF ADDRESS PHONE: () _____ ZIP: _____

CLAIMANT'S NAME: _____

ADDRESS: _____ CITY: _____ STATE: _____

CHECK HERE IF THIS IS CHANGE OF ADDRESS PHONE: () _____ ZIP: _____

CLAIMANT'S NAME: _____

ADDRESS: _____ CITY: _____ STATE: _____

CHECK HERE IF THIS IS CHANGE OF ADDRESS PHONE: () _____ ZIP: _____

CLAIMANT'S NAME: _____

ADDRESS: _____ CITY: _____ STATE: _____

CHECK HERE IF THIS IS CHANGE OF ADDRESS PHONE: () _____ ZIP: _____

CLAIMANT'S NAME: _____

ADDRESS: _____ CITY: _____ STATE: _____

CHECK HERE IF THIS IS CHANGE OF ADDRESS PHONE: () _____ ZIP: _____

RECEIVED
BUREAU OF
LAND MANAGEMENT

AUG 17 11 34 AM '00

MAINTENANCE FEE PAYMENT

**\$100.00 MAINTENANCE FEE PAYMENT DUE ON OR BEFORE AUGUST 31, 19__
IN LIEU OF ASSESSMENT WORK FOR THE UPCOMING ASSESSMENT
YEAR BEGINNING SEPTEMBER 1 OF THE YEAR NOTED ABOVE.**

BUREAU OF LAND MANAGEMENT
ARIZONA STATE OFFICE
3707 NORTH 7TH STREET
PHOENIX, AZ 85014 (OR)
P.O. BOX 16563, PHOENIX, AZ 85011

COUNT: 1 \$ 100 INT:
FOR OFFICIAL USE ONLY

THE CLAIMS ARE SITUATED IN AVAYA COUNTY,
ARIZONA.

BLM SERIAL NUMBERS

NAMES OF CLAIMS OR SITES

A MC _____ THRU A MC _____

COUNTY BOOK/DOCKET _____, PAGE(S) OR FEE NO(S) _____

A MC _____ THRU A MC _____

COUNTY BOOK/DOCKET _____, PAGE(S) OR FEE NO(S) _____

(OR) IF NOT CONSECUTIVE NUMBERS LIST SEPARATELY BELOW:

BLM SERIAL NUMBERS	NAME OF CLAIMS/SITES	COUNTY BOOK/DOCKET & PAGE OR FEE NUMBER
A MC <u>51679</u>	<u>Gold DollarTM</u>	<u>Book 1710 Page 16</u>
A MC _____	_____	_____
A MC _____	_____	_____
A MC _____	_____	_____
A MC _____	_____	_____
A MC _____	_____	_____
A MC _____	_____	_____
A MC _____	_____	_____
A MC _____	_____	_____
A MC _____	_____	_____

CLAIMANT'S NAME: DANEL BRODWIN

ADDRESS: Box 586 CITY: Congress STATE: AZ

PHONE: (520) 427 3474 ZIP: 85332

CHECK HERE IF THIS IS A CHANGE OF ADDRESS

SIGNATURE: Danel Brodwin
TO RECORD WITH THE COUNTY, ONE CLAIMANT OR THE AGENT MUST SIGN

LIST ALL ADDITIONAL OWNERS ON REVERSE SIDE OF THIS FORM

FOR OFFICIAL USE ONLY
ENTERED INTO COMPUTER: _____
DATE INITIALS VERIFIED

TIME STAMP
ARIZONA STATE OFFICE
PHOENIX, ARIZONA
AUG 17 11 56 AM '00
RECEIVED
BUREAU OF
LAND MANAGEMENT

43 CFR 3833.0-5(e) (August 30, 1994) REQUIRES THAT THE NAMES OF ALL OF THE OWNERS AND THEIR CURRENT ADDRESSES SHALL BE IDENTIFIED ON ALL INSTRUMENTS REQUIRED TO BE RECORDED OR FILED BY THE REGULATIONS, 43 CFR SUBPART 3833.

CLAIMANT'S NAME: _____

ADDRESS: _____ CITY: _____ STATE: _____

CHECK HERE IF THIS IS CHANGE OF ADDRESS PHONE: () _____ ZIP: _____

CLAIMANT'S NAME: _____

ADDRESS: _____ CITY: _____ STATE: _____

CHECK HERE IF THIS IS CHANGE OF ADDRESS PHONE: () _____ ZIP: _____

CLAIMANT'S NAME: _____

ADDRESS: _____ CITY: _____ STATE: _____

CHECK HERE IF THIS IS CHANGE OF ADDRESS PHONE: () _____ ZIP: _____

CLAIMANT'S NAME: _____

ADDRESS: _____ CITY: _____ STATE: _____

CHECK HERE IF THIS IS CHANGE OF ADDRESS PHONE: () _____ ZIP: _____

CLAIMANT'S NAME: _____

ADDRESS: _____ CITY: _____ STATE: _____

CHECK HERE IF THIS IS CHANGE OF ADDRESS PHONE: () _____ ZIP: _____

CLAIMANT'S NAME: _____

ADDRESS: _____ CITY: _____ STATE: _____

CHECK HERE IF THIS IS CHANGE OF ADDRESS PHONE: () _____ ZIP: _____

CLAIMANT'S NAME: _____

ADDRESS: _____ CITY: _____ STATE: _____

CHECK HERE IF THIS IS CHANGE OF ADDRESS PHONE: () _____ ZIP: _____

MAINTENANCE FEE PAYMENT WAIVER CERTIFICATION

This small miner waiver is filed to hold the claims/sites listed below for the assessment year beginning at noon on the first September 1 following the official filing of this form with BLM.

The undersigned owner(s) of the mining claims/sites listed below hereby certify under penalty of 18 U.S.C. 1001 and 43 U.S.C. 1212 that:

I/We control, or will control, ten or fewer mining claims/sites located and maintained on Federal land in the United States of America on the August 31 that is one day before the beginning of the assessment year indicated in line one above.

I/We have/will performed/perform assessment work upon the claims listed below for the current assessment year as of the August 31 indicated in line three above. This work meets the requirements of the General Mining Law of 1872, *as amended*; the Act of August 10, 1993; and the regulations at 43 CFR 3833 and 3850. Such work will be described on our affidavit of labor. Listing a site on this form constitutes a filing of a Notice of Intention to Hold for that site. I enclose a \$5.00 per site service charge (recording fee) for each site listed.

Please check this box if the following statement applies to you.

I/We relinquish my/our claims and/or sites not listed below.

The mining claims and sites for which the above waiver from payment of the maintenance fees is made are:

CLAIM NAME	BLM RECORDATION SERIAL NUMBER
1. Congress # 1	235079 PL
2. Congress # 3	316159 PL
3. Congress # 4	316160 PL
4. Gold Eagle # 3	310478 PL
5. Gold Eagle # 8	310483 PL
6. Gold Eagle # 9	310484 PL
7. Gold Eagle # 10	310485 PL
8. Gold Eagle # 17	310492 PL
9. G & B Mill site # 6	259454 MS
10.	

All owner(s) of the above mining claims and sites are filing for this waiver.

I/We understand and acknowledge that pursuant to 43 U.S.C. 1212 and 18 U.S.C. 1001, the filing of a false, fictitious, or fraudulent document with the Bureau of Land Management may result in a fine of up to \$10,000, a prison term not to exceed five years, or both.

~~DARREL~~ DARREL GOODWIN
(Owner's Name - Please Print)

Box 586
(Street or P.O. Box)

Darrel Goodwin
(Owner's Signature)

Congress AZ 85332
(City) (State) (Zip Code)

KATHY GOODWIN
(Owner's Name - Please Print)

Box 586
(Street or P.O. Box)

Kathy Goodwin
(Owner's Signature)

Congress AZ 85332
(City) (State) (Zip Code)

(Owner's Name - Please Print)

(Street or P.O. Box)

(Owner's Signature)

(City) (State) (Zip Code)

(Owner's Name - Please Print)

(Street or P.O. Box)

(Owner's Signature)

(City) (State) (Zip Code)

10/22/99
ENTERED INTO COMPUTER
DM/10/13/99

PROCESSED
1999 AUG 31 10:44
RECEIVED
BLM AZ STATE OFFICE

(Owner's Name - Please Print)	(Owner's Signature)		
(Street or P.O. Box)	(City)	(State)	(Zip Code)
(Owner's Name - Please Print)	(Owner's Signature)		
(Street or P.O. Box)	(City)	(State)	(Zip Code)
(Owner's Name - Please Print)	(Owner's Signature)		
(Street or P.O. Box)	(City)	(State)	(Zip Code)
(Owner's Name - Please Print)	(Owner's Signature)		
(Street or P.O. Box)	(City)	(State)	(Zip Code)

INSTRUCTIONS

1. This certification of waiver from payment of maintenance fees is made under the regulations at 43 CFR 3833 and 3850.
2. This waiver **must** be filed in advance of the assessment year for which a waiver is sought, but in no event be filed later than the August 31st preceding the assessment year for which the waiver is sought.
3. You **must** still record your affidavit of assessment work for claims listed and/or Notices of Intention to Hold for any sites listed with the BLM by each December 30th, and the local recording office under State law, as in the past.
4. A \$5.00 service charge (recording fee) is required for all sites listed, otherwise a separate notice of intent to hold **must** be filed by December 30.
5. This waiver **must** be filed in the BLM State Office where the mining claims are recorded.
6. If the claims and sites are located in more than one State, a separate waiver form **must** be filed in each State in which they are held. The total number of claims and sites listed on separate waiver forms cannot exceed ten.
7. All claim names and Bureau of Land Management (BLM) serial numbers **must** be listed for all mining claims and sites for which a waiver is sought.
8. All owners and their addresses **must** be listed.
9. This waiver form **must** be signed by all of the owners or their designated agent. If an agent is designated, a statement appointing the agent, signed by all of the owners, **must** be submitted with this certification, if a designation of agent is not currently on file with the BLM State office where your claims and sites are recorded.
10. Mining claims and sites held by a husband and wife, either jointly or individually, or their children under the age of discretion, shall be counted towards the 10 claim limit. Mining claims and sites held in co-ownership, or by an association of locators, by a partnership, or by a corporation shall be counted towards the 10 claim limit for claimants that have an interest in these entities.
11. Failure to pay the maintenance fee or meet the requirements for waiver from payment of the maintenance fee by any August 31st deadline for the following assessment year shall cause the mining claims and sites to be declared null and void.

NOTICE/BURDEN HOURS STATEMENT

The Privacy Act of 1974 and the regulation in 43 CFR 2.48(d) provide that you be furnished the following information in connection with the information required by this certification of exemption from rental fees form.

AUTHORITY: 30 U.S.C. 28-28k; 43 U.S.C. 1201, 1740, and 1744; 43 CFR 3833 and 3850.

PRINCIPLE PURPOSE: This information is to be used to verify that the owner(s) of a mining claim has complied with the Act of August 10, 1993 (107 Stat. 312), and is entitled to perform assessment work in lieu of paying the maintenance fee for the mining claims listed on this form.

ROUTINE USE: (1) Adjudication of the claimant(s) certification of waiver from paying the maintenance fee otherwise required by the Act of August 10, 1993 (107 Stat. 312). (2) Disclosure may be made to appropriate Federal agencies when location is made within the agency's geographic area of responsibility. (3) Information from the record and/or the record will be transferred to the appropriate Federal, State, or local agency, or a member of the public in response to a specific request for pertinent information. (4) Information may also be provided to the Department of Justice or in a proceeding before a court or adjudicative body; or to Federal, State, local or foreign agencies when needed for enforcement of civil or criminal codes or applicable regulations concerning title rights upon the public land.

EFFECT OF NOT PROVIDING INFORMATION: Disclosure of this information is required by the Act of August 10, 1993 (107 Stat. 312) and 43 CFR 3833 for those owner(s) wishing to take the small miners waiver allowed under 43 CFR 3833 and 3850. Failure to supply the information required in this form to support the owner(s) certification of waiver from payment of the otherwise required maintenance fees will result in the waiver being disallowed and the mining claims declared null and void by the Bureau of Land Management (BLM).

The Paperwork Reduction Act of 1980 (44 U.S.C. 3501, et seq.) requires us to tell you that:

This information is being collected to allow the BLM to determine if you qualify for a waiver from the payment of \$100 per mining claim maintenance fee established by the Act of August 10, 1993 (107 Stat. 312) and the implementing regulations at 43 CFR 3833 and 3850. A response to this request is required in accordance with the statute (107 Stat. 312) to retain your benefit.

Public reporting burden for this form is estimated to average 8 minutes per response, including time to review instructions, gathering and maintaining data, and completing and reviewing the form. Direct comments regarding this burden estimate, or any other aspect of this form, to the Department of the Interior, Bureau of Land Management, Information Collection Clearance Officer (DW-101) Denver Federal Center, Building 40, P.O. Box 25047, Denver, CO 80225-0047 and the Office of Management and Budget, Paperwork Reduction Project (1004-0114), Washington, D.C. 20503.

BLM would like you to know that you do not have to respond to this, or any other, Federal agency-sponsored information collection unless it displays a currently valid OMB control number.

FOR OFFICIAL USE ONLY

211

STATE OF ARIZONA,

whereby certify that the within instrument is filed and

Fee No.:

County of _____ recorded _____, 19____, at _____ M.

In Docket No. _____, Page _____, at the request of _____

When recorded mail to:

Witness my hand and official seal.

Deep Creek Res.
Box 586

County Recorder

Congress, Az 85332 By _____

Deputy Recorder

RECEIVED
LAND RECORDS DIVISION
AUG 27 10 02 AM '98

Fee: \$

334407
334098

AFFIDAVIT OF PERFORMANCE OF ANNUAL WORK

State of Arizona
County of WAIC, Co. P. 12 ss.

316159
33087
316476
235079

- The undersigned being duly sworn according to law deposes and says that they are a citizen of the United States, more than eighteen years of age and that all of the facts set forth in this affidavit are true and correct according to the best of their knowledge, information and belief.
- That they are personally acquainted with the following mining claims.

Claim Name	Arizona Mining Claim Number	Claim Type	Location Notice Recorded in Book or Docket No., Page No.	
CB#1	33-1407	Ledge	3025	424
CB#2	334408	"	3025	424

3. That between the date of Sept 1, 97 and Aug 30, 98 at least _____ (\$ 200.00) worth of work and improvements were done and performed upon this claim not including location work.

4. The work and improvements were made by and at the expense of AL Muchmore owner of the mine whose address is Box 586 Congress, Az 85332 for the purpose of complying with the laws of the United States pertaining to assessment or annual work.

5. The name of the people employed by the owner to do the work and improvements were AL Muchmore - Draxel Cochrane

6. The work and improvements done were Sampled out Deep and Assayed The Samples.

Date Aug 26, 98

AL Muchmore
signature

Subscribed to and sworn before me this 26 day of Aug 1998 by AL Muchmore

My comm. expires 27 May 1999

Charles E. Gregory
Notary Public

ENTERED IN COMPUTER

STATE OF ARIZONA, I hereby certify that the within instrument was filed and
 County of _____ recorded _____, 19____ at _____ M.
 In Docket No. _____, Page _____, at the request of _____

Fee No.:
 RECEIVED
 CLERK OF SUPERIOR COURT
 JAMES H. HARRIS, CLERK
 AUG 27 10 02 AM '98
 \$

When recorded mail to: Deep Creek Dam
Box 586
Congress, AZ 85332 By _____
 Witness my hand and official seal.
 _____ County Recorder
 _____ Deputy Recorder

AFFIDAVIT OF PERFORMANCE OF ANNUAL WORK

State of Arizona
 County of Maricopa SS.

334407
 339098
 316159
 33687
 310476
 235074

- The undersigned being duly sworn according to law deposes and says that they are a citizen of the United States, more than eighteen years of age and that all of the facts set forth in this affidavit are true and correct according to the best of their knowledge, information and belief.
- That they are personally acquainted with the following mining claims.

Claim Name	Arizona Mining Claim Number	Claim Type	Location Notice Recorded in Book or Docket No., Page No.
<u>Linda #1</u>	<u>33098</u>	<u>Lode</u>	<u>Map 012015357</u>
	<u>339098</u>		

3. That between the date of Aug 30, 98 and Sept 1, 98 at least _____ (\$ 20.00) worth of work and improvements were done and performed upon this claim not including location work.

4. The work and improvements were made by and at the expense of _____
Al Muchmore
 owner of the mine whose address is Box 586
Congress AZ 85332
 for the purpose of complying with the laws of the United States pertaining to assessment or annual work.

5. The name of the people employed by the owner to do the work and improvements were Al Muchmore - District Geologist

6. The work and improvements done were Samples were taken from
Main shaft at Cut Creek, Aug 17, 1998
 Date Aug 26, 98 Al Muchmore
Signature

Subscribed to and sworn before me this 26 day of Aug 1998 by Al Muchmore

My comm. expires 27 May 1999 Charles E. Gregory
Notary Public

STATE OF ARIZONA, hereby certify that the within instrument as filed and
 County of _____ recorded _____, 19____, at _____ M.
 In Docket No. _____, Page _____, at the request of _____

Fee No.:

Aug 27 10 02 AM '98
 RECEIVED
 BUREAU OF
 LAND RECORDS
 FEE \$

When recorded mail to:

Deep Creek Dist.
 Box 586
 Congress, Az. 85332

Witness my hand and official seal.

County Recorder

Deputy Recorder

AFFIDAVIT OF PERFORMANCE OF ANNUAL WORK

State of Arizona
 County of MARICOPA ss.

1. The undersigned being duly sworn according to law deposes and says that they are a citizen of the United States, more than eighteen years of age and that all of the facts set forth in this affidavit are true and correct according to the best of their knowledge, information and belief.
2. That they are personally acquainted with the following mining claims.

Claim Name	Arizona Mining Claim Number	Claim Type	Location Notice Recorded in Book or Docket No., Page No.
Sunshine #1	339099	Lode	94-6605359

3. That between the date of Aug 30, 97 and Aug 30 - 98 at least (5 100.00) worth of work and improvements were done and performed upon this claim not including location work.

4. The work and improvements were made by and at the expense of AL. Muehman owner of the mine whose address is Box 586 Congress Az 85332 for the purpose of complying with the laws of the United States pertaining to assessment or annual work.

5. The name of the people employed by the owner to do the work and improvements were AL. Muehman - David Goodin

6. The work and improvements done were Take samples from all the And processed for values

Date Aug 26, 98

[Signature]
 signature

Subscribed to and sworn before me this 26 day of Aug 1998 by AL Muehman

My comm. expires 27 May 1999

Charles E Gregory
 Notary Public

ENTERED IN COMPUTER

STATE OF ARIZONA,

hereby certify that the within instrument was filed and

Fee No.:

County of _____ recorded _____, 19__ at ___ M.

In Docket No _____, Page _____, at the request of _____

Aug 27 10 02 AM '98

RECEIVED
BUREAU OF
LANDS & MINES

When recorded mail to:
Deep Creek Div.
Box 586
Congress, AZ
85332

Witness my hand and official seal.

County Recorder

By _____ Deputy Recorder

AFFIDAVIT OF PERFORMANCE OF ANNUAL WORK

State of Arizona
County of MARICOPA SS.

- The undersigned being duly sworn according to law deposes and says that they are a citizen of the United States, more than eighteen years of age and that all of the facts set forth in this affidavit are true and correct according to the best of their knowledge, information and belief.
- That they are personally acquainted with the following mining claims.

Claim Name	Arizona Mining Claim Number	Claim Type	Location Notice Recorded in Book or Docket No., Page No.
Sunshine #2	339100	Lode	96-0605 348

3. That between the date of Sept 1, 97 and Aug 30-98 at least (5 100.00) worth of work and improvements were done and performed upon this claim not including location work.

4. The work and improvements were made by and at the expense of AL Muchmore owner of the mine whose address is Box 586 Congress AZ 85332 for the purpose of complying with the laws of the United States pertaining to assessment or annual work.

5. The name of the people employed by the owner to do the work and improvements were AL Muchmore - Daniel Woodin

6. The work and improvements done were took samples and processed same from shaft SW 1/4 Sec 16 T17N R10E

Date Aug 26, 98 [Signature]

Subscribed to and sworn before me this 26 day of August 1998 by AL Muchmore

My comm. expires 27 May 1999

Charles E. Gray
Notary Public

ENTERED IN COMPUTER

STATE OF ARIZONA, hereby certify that the within instrument was filed and
 County of _____ recorded _____, 19____, at _____ M.
 In Docket No. _____, Page _____, at the request of _____

Fee No.:
 Aug 27 10:08 AM '99
 RECEIVED
 COUNTY RECORDER
 YAVAPAI COUNTY

When recorded mail to:
DARREL Goodwin
Box 586
Congress AZ 85332

Witness my hand and official seal.
 _____ County Recorder
 By _____ Deputy Recorder

AFFIDAVIT OF PERFORMANCE OF ANNUAL WORK

State of Arizona
 County of YAVAPAI ss.

- The undersigned being duly sworn according to law deposes and says that they are a citizen of the United States, more than eighteen years of age and that all of the facts set forth in this affidavit are true and correct according to the best of their knowledge, information and belief.
- That they are personally acquainted with the following mining claims.

Claim Name	Arizona Mining Claim Number	Claim Type	Location Notice Recorded in Book or Docket No., Page No.	
<u>Congress #1</u>	<u>235079</u>	<u>PLACER</u>	<u>1698</u>	<u>182</u>
<u>" #2</u>	<u>316159</u>	<u>"</u>	<u>2387</u>	<u>394-96</u>
<u>" #4</u>	<u>316160</u>	<u>"</u>	<u>2387</u>	<u>394-96</u>

3. That between the date of Sept 1, 1997 and Aug 30, 1998 at least
 _____ (\$ 300.00)
 worth of work and improvements were done and performed upon this claim not including location work.


4. The work and improvements were made by and at the expense of DARREL Goodwin
 owner of the mine whose address is Box 586
Congress AZ 85332
 for the purpose of complying with the laws of the United States pertaining to assessment or annual work.

5. The name of the people employed by the owner to do the work and improvements were DARREL Goodwin - AL Muchmore

6. The work and improvements done were Took samples from upper part of claims, processed samples at mill site.
 Date 8-14-98 Travis [Signature]

Subscribed to and sworn before me this 14 day of Aug 1998 by
AL Muchmore DARREL Goodwin

My comm. expires _____



[Signature]
 Notary Public

ENTERED IN COMPUTER
9/9/98 513 mlr

STATE OF ARIZONA, _____ hereby certify that the within instrument _____ is filed and
 County of _____ recorded _____, 19____, at _____ M.
 In Docket No _____, Page _____, at the request of _____

Fee No.:

Aug 27 10 02 AM '98
 RECEIVED
 COUNTY RECORDER
 YAVAPAI COUNTY, ARIZONA

When recorded mail to: _____ Witness my hand and official seal.

Darrel Goodwin
 Box 586
 Congress Az 85332

County Recorder

Deputy Recorder

AFFIDAVIT OF PERFORMANCE OF ANNUAL WORK

State of Arizona
 County of YAVAPAI ss.

1. The undersigned being duly sworn according to law deposes and says that they are a citizen of the United States, more than eighteen years of age and that all of the facts set forth in this affidavit are true and correct according to the best of their knowledge, information and belief.
2. That they are personally acquainted with the following mining claims.

Claim Name	Arizona Mining Claim Number	Claim Type	Location Notice Recorded in Book or Docket No., Page No.	
Gold Eagle # 2	310478	PLAC.	2319	353
Gold Eagle # 8-10	310483-85	PLAC	2319	365-369
Gold Eagle # 17	310492	PLACCK	2319	383

3. That between the date of Sept 1, 97 and Aug 30, 98 at least (5,500.00) worth of work and improvements were done and performed upon this claim not including location work.

4. The work and improvements were made by and at the expense of DARREL GOODWIN owner of the mine whose address is Box 586 Congress Az 85332 for the purpose of complying with the laws of the United States pertaining to assessment or annual work.

5. The name of the people employed by the owner to do the work and improvements were DARREL GOODWIN - DL Muchowicz

6. The work and improvements done were Took samples from adriannettz Along Creek processed all samples

Date 8-14-98 Darrel Goodwin signature

Subscribed to and sworn before me this 14th day of Aug 1998 by DARREL GOODWIN

My comm. expires _____
 OFFICIAL SEAL
 LES BENDER
 Notary Public - State of Arizona
 YAVAPAI COUNTY
 My Comm. Expires Oct. 21, 2001

[Signature]
 Notary Public

ENTERED IN COMPUTER

UNITED STATES
DEPARTMENT OF THE INTERIOR
BUREAU OF LAND MANAGEMENT

RECEIPT AND ACCOUNTING ADVICE

No. 2389824 04

TC/AZ

08/26/98

Subject: AFFIDAVITS OF ASSESSMENT WORK - 13 2 40 12 55.00

Applicant:
DEEP CREEK DEVELOPMENT INC
BOX 566
CONGRESS AZ 85302

Remitter: 602 427-5474

Assignor:

LEASE MANAGEMENT DATA NEW UPDATE PAYMENT

ORIGINAL SERIAL NO.	ASG.	TYPE	ST.	CTY.	FUND SYMBOL			ACRES/UNITS	RATE
AND SCOTT, ET AL									

AMOUNT	ANV. DATE	EXP. DATE	BILL CYC.	S/C	DISTRICT	NEXT BILL	MISC. DATA	U of M	ACTUAL UNITS

ASSIGNMENT SERIAL NO.	ASG.	TYPE	ST.	CTY.	FUND SYMBOL			ACRES/UNITS	RATE

AMOUNT	ANV. DATE	EXP. DATE	BILL CYC.	S/C	DISTRICT	NEXT BILL	MISC. DATA	U of M	ACTUAL UNITS

APPLY REMITTANCE

ACTION	FUND SYMBOL	CTY.	AMOUNT
FILING FEE			
RENTAL			
UNEARNED			
REFUND			
TOTAL			
AMOUNT DUE			

Remarks:

BY: _____ DATE: _____

Lease in Escrow?
KGS?
Auto Escalates?
Auto Renew?
Of Interest?
Operating Rights?
Operator
Bond Filed?

FOR MMS USE ONLY		
BILLEE		FOREST REFUGE
NUMBER		
OCS SECTION		
CODE		

MAINTENANCE FEE PAYMENT WAIVER CERTIFICATION

This small miner waiver is filed to hold the claims/sites listed below for the assessment year beginning at noon on the first September 1 following the official filing of this form with BLM.

The undersigned owner(s) of the mining claims/sites listed below hereby certify under penalty of 18 U.S.C. 1001 and 43 U.S.C. 1212 that:

I/We control, or will control, ten or fewer mining claims/sites located and maintained on Federal land in the United States of America on the August 31 that is one day before the beginning of the assessment year indicated in line one above.

I/We have/will performed/perform assessment work upon the claims listed below for the current assessment year as of the August 31 indicated in line three above. This work meets the requirements of the General Mining Law of 1872, as amended; the Act of August 10, 1993; and the regulations at 43 CFR 3833 and 3850. Such work will be described on our affidavit of labor. Listing a site on this form constitutes a filing of a Notice of Intention to Hold for that site. I enclose a \$5.00 per site service charge (recording fee) for each site listed.

Please check this box if the following statement applies to you. *Assessment Notice MN93 P008 RZA 27443*
I/We relinquish my/our claims and/or sites not listed below.

The mining claims and sites for which the above waiver from payment of the maintenance fees is made are: *Affid. MN 92 P020 RZA 27138*

CLAIM NAME	BLM RECORDATION SERIAL NUMBER
1. Congress # 1	235079 PL ✓
2. Congress # 3	316159 PL ✓
3. Congress # 4	316160 PL ✓
4. G & G Mill site # 6	259454 MS ✓
5. Gold Eagle # 3	310478 PL ✓
6. Gold Eagle # 8	310483 PL ✓
7. Gold Eagle # 9	310484 PL ✓
8. Gold Eagle # 10	310485 PL ✓
9. Gold Eagle # 17	310492 PL ✓
10.	

All owner(s) of the above mining claims and sites are filing for this waiver.

I/We understand and acknowledge that pursuant to 43 U.S.C. 1212 and 18 U.S.C. 1001, the filing of a false, fictitious, or fraudulent document with the Bureau of Land Management may result in a fine of up to \$10,000, a prison term not to exceed five years, or both.

Darrel Goodwin
(Owner's Name - Please Print)

Darrel Goodwin
(Owner's Signature)

Box 586
(Street or P.O. Box)

Congress AZ 85332
(City) (State) (Zip Code)

Kathy Goodwin
(Owner's Name - Please Print)

Kathy Goodwin
(Owner's Signature)

Box 586
(Street or P.O. Box)

Congress AZ 85332
(City) (State) (Zip Code)

PHOENIX, ARIZONA
(Owner's Name - Please Print)

AMC 316159
(Owner's Signature)

171 P 11 AUG 11 1998
(Street or P.O. Box)

AMC 335073
(City) (State) (Zip Code)

RECEIVED BLM, AZ STATE OFFICE
(Owner's Name - Please Print)

AMC 310476
(Owner's Signature)

VERIFIED
(Street or P.O. Box)

AMC 259454
(City) (State) (Zip Code)

ENTERED IN COMPUTER

AM 8/14/98

(Owner's Name - Please Print)	(Owner's Signature)
(Street or P.O. Box)	(City) (State) (Zip Code)
(Owner's Name - Please Print)	(Owner's Signature)
(Street or P.O. Box)	(City) (State) (Zip Code)
(Owner's Name - Please Print)	(Owner's Signature)
(Street or P.O. Box)	(City) (State) (Zip Code)
(Owner's Name - Please Print)	(Owner's Signature)
(Street or P.O. Box)	(City) (State) (Zip Code)

INSTRUCTIONS

1. This certification of waiver from payment of maintenance fees is made under the regulations at 43 CFR 3833 and 3850.
2. This waiver **must** be filed in advance of the assessment year for which a waiver is sought, but in no event be filed later than the August 31st preceding the assessment year for which the waiver is sought.
3. You **must** still record your affidavit of assessment work for claims listed and/or Notices of Intention to Hold for any sites listed with the BLM by each December 30th, and the local recording office under State law, as in the past.
4. A \$5.00 service charge (recording fee) is required for all sites listed, otherwise a separate notice of intent to hold **must** be filed by December 30.
5. This waiver **must** be filed in the BLM State Office where the mining claims are recorded.
6. If the claims and sites are located in more than one State, a separate waiver form **must** be filed in each State in which they are held. The total number of claims and sites listed on separate waiver forms cannot exceed ten.
7. All claim names and Bureau of Land Management (BLM) serial numbers **must** be listed for all mining claims and sites for which a waiver is sought.
8. All owners and their addresses **must** be listed.
9. This waiver form **must** be signed by all of the owners or their designated agent. If an agent is designated, a statement appointing the agent, signed by all of the owners, **must** be submitted with this certification, if a designation of agent is not currently on file with the BLM State office where your claims and sites are recorded.
10. Mining claims and sites held by a husband and wife, either jointly or individually, or their children under the age of discretion, shall be counted towards the 10 claim limit. Mining claims and sites held in co-ownership, or by an association of locators, by a partnership, or by a corporation shall be counted towards the 10 claim limit for claimants that have an interest in these entities.
11. Failure to pay the maintenance fee or meet the requirements for waiver from payment of the maintenance fee by any August 31st deadline for the following assessment year shall cause the mining claims and sites to be declared null and void.

NOTICE/BURDEN HOURS STATEMENT

The Privacy Act of 1974 and the regulation in 43 CFR 2.48(d) provide that you be furnished the following information in connection with the information required by this certification of exemption from rental fees form.

AUTHORITY: 30 U.S.C. 28-28k; 43 U.S.C. 1201, 1740, and 1744; 43 CFR 3833 and 3850.

PRINCIPLE PURPOSE: This information is to be used to verify that the owner(s) of a mining claim has complied with the Act of August 10, 1993 (107 Stat. 312), and is entitled to perform assessment work in lieu of paying the maintenance fee for the mining claims listed on this form.

ROUTINE USE: (1) Adjudication of the claimant(s) certification of waiver from paying the maintenance fee otherwise required by the Act of August 10, 1993 (107 Stat. 312). (2) Disclosure may be made to appropriate Federal agencies when location is made within the agency's geographic area of responsibility. (3) Information from the record and/or the record will be transferred to the appropriate Federal, State, or local agency, or a member of the public in response to a specific request for pertinent information. (4) Information may also be provided to the Department of Justice or in a proceeding before a court or adjudicative body; or to Federal, State, local or foreign agencies when needed for enforcement of civil or criminal codes or applicable regulations concerning title rights upon the public land.

EFFECT OF NOT PROVIDING INFORMATION: Disclosure of this information is required by the Act of August 10, 1993 (107 Stat. 312) and 43 CFR 3833 for those owner(s) wishing to take the small miners waiver allowed under 43 CFR 3833 and 3850. Failure to supply the information required in this form to support the owner(s) certification of waiver from payment of the otherwise required maintenance fees will result in the waiver being disallowed and the mining claims declared null and void by the Bureau of Land Management (BLM).

The Paperwork Reduction Act of 1980 (44 U.S.C. 3501, et seq.) requires us to tell you that:

This information is being collected to allow the BLM to determine if you qualify for a waiver from the payment of \$100 per mining claim maintenance fee established by the Act of August 10, 1993 (107 Stat. 312) and the implementing regulations at 43 CFR 3833 and 3850. A response to this request is required in accordance with the statute (107 Stat. 312) to retain your benefit.

Public reporting burden for this form is estimated to average 8 minutes per response, including time to review instructions, gathering and maintaining data, and completing and reviewing the form. Direct comments regarding this burden estimate, or any other aspect of this form, to the Department of the Interior, Bureau of Land Management, Information Collection Clearance Officer (DW-101) Denver Federal Center, Building 40, P.O. Box 25047, Denver, CO 80225-0047 and the Office of Management and Budget, Paperwork Reduction Project (1004-0114), Washington, D.C. 20503.

BLM would like you to know that you do not have to respond to this, or any other, Federal agency-sponsored information collection unless it displays a currently valid OMB control number.

FOR OFFICIAL USE ONLY

MAINTENANCE FEE PAYMENT WAIVER CERTIFICATION

312

This small miner waiver is filed to hold the claims/sites listed below for the assessment year beginning at noon on the first September 1 following the official filing of this form with BLM.

The undersigned owner(s) of the mining claims/sites listed below hereby certify under penalty of 18 U.S.C. 1001 and 43 U.S.C. 1212 that:

I/We control, or will control, ten or fewer mining claims/sites located and maintained on Federal land in the United States of America on the August 31 that is one day before the beginning of the assessment year indicated in line one above.

I/We have/will performed/perform assessment work upon the claims listed below for the current assessment year as of the August 31 indicated in line three above. This work meets the requirements of the General Mining Law of 1872, as amended; the Act of August 10, 1993; and the regulations at 43 CFR 3833 and 3850. Such work will be described on our affidavit of labor.

Leads → 235079 310476 Assessment Notice MNQ3P008 AZA27443
259449 316159 Andy MNQ2P020 AZA27138

The mining claims and sites for which the above waiver from payment of the maintenance fees is made are:

CLAIM NAME	BLM RECORDATION SERIAL NUMBER
1. Congress #1	235079 ✓ PL
2. Congress #3	316159 PL
3. Congress #4	316160 PL
4. Gold Eagle #3	310478 PL
5. Gold Eagle #8	310483 PL
6. Gold Eagle #9	310484 PL
7. Gold Eagle #10	310485 PL
8. Gold Eagle #17	310492 PL
9. B+G Millsite #6	259454 MS
10.	

All owner(s) of the above mining claims and sites are filing for this waiver.

I/We understand and acknowledge that pursuant to 43 U.S.C. 1212 and 18 U.S.C. 1001, the filing of a false, fictitious, or fraudulent document with the Bureau of Land Management may result in a fine of up to \$10,000, a prison term not to exceed five years, or both.

DARREL Goodwin
(Owner's Name - Please Print)

P.O. Box 586
(Street or P.O. Box)

Darrel Goodwin
(Owner's Signature)

Congress Ar 85332
(City) (State) (Zip Code)

Kathy Goodwin
(Owner's Name - Please Print)

P.O. Box 586
(Street or P.O. Box)

Kathy Goodwin
(Owner's Signature)

Congress Ar 85332
(City) (State) (Zip Code)

(Owner's Name - Please Print)

(Street or P.O. Box)

(Owner's Signature)

(City) (State) (Zip Code)

(Owner's Name - Please Print)

(Street or P.O. Box)

(Owner's Signature)

(City) (State) (Zip Code)

Aug 25 12 03 PM '97
RECEIVED
BLM AZ STATE OFFICE

ENTERED IN COMPUTER

8/26/97

STATE OF ARIZONA, I hereby certify that the within instrument was filed and
 County of _____ recorded _____, 19____, at _____ M.
 In Docket No. _____, Page _____, at the request of _____

Fee No.:

310476
 235079
 316159

When recorded mail to:

Witness my hand and official seal.

County Recorder

Fee: \$

By _____

Deputy Recorder

AFFIDAVIT OF PERFORMANCE OF ANNUAL WORK.

State of Arizona
 County of Yavapai ss.

5 claims
 500
 \$ 2500

- The undersigned being duly sworn according to law deposes and says that they are a citizen of the United States, more than eighteen years of age and that all of the facts set forth in this affidavit are true and correct according to the best of their knowledge, information and belief.
- That they are personally acquainted with the following mining claims.

Claim Name	Arizona Mining Claim Number	Claim Type	Location Notice Recorded in Book or Docket No., Page No.	
Gold Eagle #3	310478 ✓	Placer	2319	353
Gold Eagle #8-10	310483-85 ✓	Placer	2319	365-369
Gold Eagle #17	310492 ✓	Placer	2319	388

That between the date of Sept 1, 1996 and Aug 30, 1997 at least five hundred (\$ 500.00) worth of work and improvements were done and performed upon this claim not including location work.

The work and improvements were made by and at the expense of _____

DARREL GOODWIN
 owner of the mine whose address is Box 586
Congress Az 85332

for the purpose of complying with the laws of the United States pertaining to assessment or annual work.

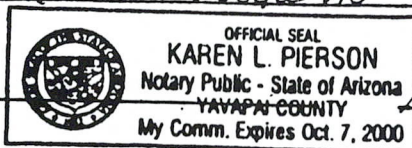
5. The name of the people employed by the owner to do the work and improvements were DARREL GOODWIN AT MICH MINE

6. The work and improvements done were TEST AND PROCESSED SAMPLES FROM OROFINO QUATCH

Date Aug 21, 97

Subscribed to and sworn before me this 3 day of August 1997 by DARREL GOODWIN

My comm. expires _____



Karen L. Pierson
 Notary Public

ENTERED IN COMPUTER

RECEIVED
 B.L.H. AZ STATE OFFICE
 PH 197
 PH 197
 PH 197

STATE OF ARIZONA, I hereby certify that the within instrur I was filed and

Fee No.:

County of _____ recorded _____ at _____ M.

In Docket No. _____, Page _____, at the request of _____

When recorded mail to:

Witness my hand and official seal.

County Recorder

Fee: \$

By _____

Deputy Recorder

AFFIDAVIT OF PERFORMANCE OF ANNUAL WORK

State of Arizona
County of YAVAPAI ss.

3 claims
5.00 ea
\$15.00

1. The undersigned being duly sworn according to law deposes and says that they are a citizen of the United States, more than eighteen years of age and that all of the facts set forth in this affidavit are true and correct according to the best of their knowledge, information and belief.
2. That they are personally acquainted with the following mining claims.

Claim Name	Arizona Mining Claim Number	Claim Type	Location Notice Recorded in Book or Docket No., Page No.
<u>Congress #1</u>	<u>235079-</u>	<u>Placed</u>	<u>1698 - P-183</u>
<u>Congress #2</u>	<u>316159-</u>	<u>"</u>	<u>2387 - P-394</u>
<u>Congress #4</u>	<u>316160</u>	<u>"</u>	<u>2387 - P 396</u>

That between the date of Sept 1, 96 and Aug 31, 1997 at least Three Hundred (\$ 300.00) worth of work and improvements were done and performed upon this claim not including location work.

The work and improvements were made by and at the expense of DARREL Goodwin
owner of the mine whose address is Box 586
Congress AZ 85332

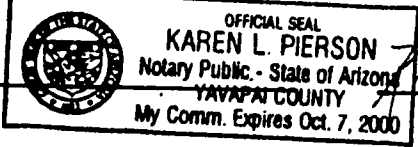
for the purpose of complying with the laws of the United States pertaining to assessment or annual work.

5. The name of the people employed by the owner to do the work and improvements were Darrel Goodwin & Al Mackinley

6. The work and improvements done were made ~~by the~~ tested, material from the same area.

Date Aug 21, 1997

Subscribed to and sworn before me this 3 day of August 1997 by DARREL Goodwin

My comm. expires _____


Karen L. Pierson
Notary Public

RECEIVED
B.L.H. AZ STATE OFFICE

AUG 25 12 03 PM '97

ENTERED IN COMPUTER

UNITED STATES
DEPARTMENT OF THE INTERIOR
BUREAU OF LAND MANAGEMENT

RECEIPT AND ACCOUNTING ADVICE

No. 2372532 0

Subject: AFFIDAVITS OF ASSESSMENT WORK - 8

TC/AZ 08/25/97

Applicant: DEEP CREEK DEVELOPMENT INC
BOX 586
CONGRESS AZ 85332

2 34 12 40.00

Remitter: CK 2041
602-427-3474

Assignor:

LEASE MANAGEMENT DATA NEW UPDATE PAYMENT

ORIGINAL SERIAL NO.	ASG.	TYPE	ST.	CTY.	FUND SYMBOL	ACRES/UNITS	RATE
AMC 310478, ET AL							

AMOUNT	ANV. DATE	EXP. DATE	BILL CYC.	S/C	DISTRICT	NEXT BILL	MISC. DATA	U of M	ACTUAL UNITS

ASSIGNMENT SERIAL NO.	ASG.	TYPE	ST.	CTY.	FUND SYMBOL	ACRES/UNITS	RATE

AMOUNT	ANV. DATE	EXP. DATE	BILL CYC.	S/C	DISTRICT	NEXT BILL	MISC. DATA	U of M	ACTUAL UNITS

APPLY REMITTANCE

ACTION	FUND SYMBOL	CTY.	AMOUNT
FILING FEE			
RENTAL			
UNEARNED			
REFUND			
TOTAL			
AMOUNT DUE			

Remarks:

BY:

DATE:

- Lease in Escrow?
- KGS?
- Auto Escalates?
- Auto Renew?

- Of Interest?
- Operating Rights?
- Operator
- Bond Filed?

FOR MMS USE ONLY

BILLEE NUMBER	FOREST REFUGE
OCS SECTION CODE	

STATE OF ARIZONA, I hereby certify that the within instrument was filed and
 County of _____ ss. recorded _____, 19____, at ____ M.
 In Docket No. _____, Page _____, at the request of _____

Fee No.:

3 claims
 235079
 316159
 SR

When recorded mail to:

Witness my hand and official seal.

 County Recorder
 By _____
 Deputy Recorder

RECEIVED
 CLERK AZ STATE OFFICE
 PHOENIX ARIZONA
 AUG 22 10:53 AM '96
 Fee: _____

AFFIDAVIT OF PERFORMANCE OF ANNUAL WORK

State of Arizona
 County of YAVAPAI ss.

- The undersigned being duly sworn according to law deposes and says that they are a citizen of the United States, more than eighteen years of age and that all of the facts set forth in this affidavit are true and correct according to the best of their knowledge, information and belief.
- That they are personally acquainted with the following mining claims.

Claim Name	Arizona Mining Claim Number	Claim Type	Location Notice Recorded in Book or Docket No., Page No.	
Congress #1	235079	Placer	1698	183
Congress #3-4	316159-60	Placer	2387	394-96

- That between the date of Sept 1 1995 and Aug 30 1996 at least Three Hundred (\$ 300.00) worth of work and improvements were done and performed upon this claim not including location work.
- The work and improvements were made by and at the expense of DARREL Goodwin owner of the mine whose address is Box 586 Congress Az 85332 for the purpose of complying with the laws of the United States pertaining to assessment or annual work.
- The name of the people employed by the owner to do the work and improvements were At Muchimake Congress Az.
- The work and improvements done were Creek Crossing work repaired, Sample pits dug & Reclaimed.

Date Aug 6 - 96 Darrel Goodwin
 Signature
 Subscribed to and sworn before me this 6 day of Aug 1996 by Darrel Goodwin

My comm. expires 27 May 1999

Charles E. Gregory
 Notary Public

YAVAPAI County Clk

ENTERED IN COMPUTER
 9-27-96 SR

1350-41
March 1984)

UNITED STATES
DEPARTMENT OF THE INTERIOR
BUREAU OF LAND MANAGEMENT

RECEIPT AND ACCOUNTING ADVICE

No. 2263306

TC/AZ

06/22/95

Subject:

MAINTENANCE 1997 - 1 8 ASSESSMENTS - 8

2 13 13
F 13 13

100.00
40.00

Applicant:

DEEP CREEK DEVELOPMENT INC
PO BOX
CONGRESS AZ 85302

Remitter: SAME AS BK 1730
ART 3001

Signature:

LEASE MANAGEMENT DATA NEW UPDATE PAYMENT

ORIGINAL SERIAL NO.	ASG.	TYPE	ST.	CTY.	FUND SYMBOL	ACRES/UNITS	RATE

AMOUNT	ANV. DATE	EXP. DATE	BILL CYC.	S/C	DISTRICT	NEXT BILL	MISC. DATA	U of M	ACTUAL UNITS

ASSIGNMENT SERIAL NO.	ASG.	TYPE	ST.	CTY.	FUND SYMBOL	ACRES/UNITS	RATE

AMOUNT	ANV. DATE	EXP. DATE	BILL CYC.	S/C	DISTRICT	NEXT BILL	MISC. DATA	U of M	ACTUAL UNITS

APPLY REMITTANCE

DESCRIPTION	FUND SYMBOL	CTY.	AMOUNT
BILLING FEE			
RENTAL			
UNEARNED			
REFUND			
TOTAL			
AMOUNT DUE			

Remarks:

235079
316159 - 316160

BY:

DATE:

Lease in Escrow?
KGS?
Auto Escalates?
Auto Renew?

Of Interest?
Operating Rights?
Operator
Bond Filed?

FOR MMS USE ONLY

BILLEE NUMBER	FOREST REFUGE
OCS SECTION CODE	

MAINTENANCE PAYMENT WAIVER CERTIFICATION

268

This small miner waiver is filed to hold the claims/sites listed below for the assessment year beginning at noon on the first September 1 following the official filing of this form with BLM.

The undersigned owner(s) of the mining claims/sites listed below hereby certify under penalty of 18 U.S.C. 1001 and 43 U.S.C. 1212 that:

I/We control, or will control, ten or fewer mining claims/sites located and maintained on Federal land in the United States of America on the August 31 that is one day before the beginning of the assessment year indicated in line one above.

I/We have/will performed/perform assessment work upon the claims listed below for the current assessment year as of the August 31 indicated in line three above. This work meets the requirements of the General Mining Law of 1872, as amended; the Act of August 10, 1993; and the regulations at 43 CFR 3833 and 3850. Such work will be described on our affidavit of labor.

Assessment Notices MN93P008 A2A 27443
AND MN92P020 A2A 27138

The mining claims and sites for which the above waiver from payment of the maintenance fees is made are:

CLAIM NAME	BLM RECORDATION SERIAL NUMBER
1. Congress # 1 235079	235079 PL
2. Congress # 3 316159	316159 PL
3. Congress # 4 259454	316160 PL
4. G+G Millsite # 6 310476 SR	259454 MS
5. Gold Eagle # 3	310478 PL
6. Gold Eagle # 8	310483 PL
7. Gold Eagle # 9	310484 PL
8. Gold Eagle # 10	310485 PL
9. Gold Eagle # 17	310492 PL
10.	

All owner(s) of the above mining claims and sites are filing for this waiver.

I/We understand and acknowledge that pursuant to 43 U.S.C. 1212 and 18 U.S.C. 1001, the filing of a false, fictitious, or fraudulent document with the Bureau of Land Management may result in a fine of up to \$10,000, a prison term not to exceed five years, or both.

DARREL GOODWIN (Owner's Name - Please Print) Daniel Goodwin (Owner's Signature)

Box 586 Congress AZ 85332 (Street or P.O. Box) Congress AZ 85332 (City) (State) (Zip Code)

KATHY GOODWIN (Owner's Name - Please Print) Kathy Goodwin (Owner's Signature)

Box 586 (Street or P.O. Box) Congress AZ 85332 (City) (State) (Zip Code)

(Owner's Name - Please Print) (Owner's Signature)

(Street or P.O. Box) PHOENIX, ARIZONA (City) (State) (Zip Code)

(Owner's Name - Please Print) (Owner's Signature)

(Street or P.O. Box) RECEIVED BLM AZ STATE OFFICE (City) (State) (Zip Code)

(Street or P.O. Box) (City) (State) (Zip Code)

(Continued on reverse)

ENTERED IN COMPUTER
8/22/96 NWJ SR

Aug 22 10 52 AM 1996
RECEIVED
BLM AZ STATE OFFICE

STATE OF ARIZONA,

County of _____ hereby certify that the within instrument was filed and recorded _____, 19____, at _____ M.

In Docket No. _____, Page _____, at the request of _____

Fee No.:

5 claims

When recorded mail to:

Witness my hand and official seal.

County Recorder

By _____

Deputy Recorder

RECEIVED
AZ STATE OFFICE
Aug 22 11:53 AM '96
PHOENIX, ARIZONA

AFFIDAVIT OF PERFORMANCE OF ANNUAL WORK

State of Arizona
County of YAVAPAI ss.

- The undersigned being duly sworn according to law deposes and says that they are a citizen of the United States, more than eighteen years of age and that all of the facts set forth in this affidavit are true and correct according to the best of their knowledge, information and belief.
- That they are personally acquainted with the following mining claims.

Claim Name	Arizona Mining Claim Number	Claim Type	Location Notice Recorded in Book or Docket No.	Page No.
Gold Eagle #3				
Gold Eagle #3	310478	Placer	2319	353
Gold Eagle #9-10	310483-85	Placer	2319	369
Gold Eagle #17	310490	Placer	2319	383

- That between the date of September 1, 95 and Aug 30, 1996 at least Five Hundred (\$ 500.00) worth of work and improvements were done and performed upon this claim not including location work.

- The work and improvements were made by and at the expense of DARREL Goodwin owner of the mine whose address is Box 586 Congress Az 85332 for the purpose of complying with the laws of the United States pertaining to assessment or annual work.

- The name of the people employed by the owner to do the work and improvements were Al Muchmore, Congress Az

- The work and improvements done were Digging Test pits with 580 Case Backhoe, sampling and Reclaiming.

Date Aug 6, 96 Darrel Goodwin signature

Subscribed to and sworn before me this 6 day of Aug 1996 by Darrel Goodwin

My comm. expires 27 May 1999
YAVAPAI County Ariz.

Charles E Gregory
Notary Public

STATE OF ARIZONA,

I hereby certify that the within instrument is filed and recorded _____, 19____, at _____ M.

County of _____, Page _____, at the request of _____

In Docket No. _____, Page _____, at the request of _____

When recorded mail to:

Witness my hand and official seal.

County Recorder

By _____ Deputy Recorder

RECEIVED
S.L.H. AZ STATE OFFICE
AUG 22 10:53 AM '96
PHOENIX, ARIZONA

3 claim

AFFIDAVIT OF PERFORMANCE OF ANNUAL WORK

State of Arizona
County of YAVAPAI ss.

- The undersigned being duly sworn according to law deposes and says that they are a citizen of the United States, more than eighteen years of age and that all of the facts set forth in this affidavit are true and correct according to the best of their knowledge, information and belief.
- That they are personally acquainted with the following mining claims.

Claim Name	Arizona Mining Claim Number	Claim Type	Location Notice Recorded in Book or Docket No., Page No.	
<u>Congress #1</u>	<u>235079</u>	<u>Placer</u>	<u>1698</u>	<u>183</u>
<u>Congress #3-4</u>	<u>316159-60</u>	<u>Placer</u>	<u>2387</u>	<u>294-96</u>

- That between the date of Sept 1 1995 and Aug 30 1996 at least Three Hundred (\$ 300.00) worth of work and improvements were done and performed upon this claim not including location work.

- The work and improvements were made by and at the expense of DARREL Godwin owner of the mine whose address is Box 586 Congress Az 85332 for the purpose of complying with the laws of the United States pertaining to assessment or annual work.

- The name of the people employed by the owner to do the work and improvements were At Muchimoke Congress Az

- The work and improvements done were Creek Crossing were repaired, Sample pits dug + Reclaimed.

Date Aug 6 - 96 Darrel Godwin signature

Subscribed to and sworn before me this 6 day of Aug 1996 by Darrel Godwin

My comm. expires 27 May 1999
YAVAPAI County Clk

Charles E. Gregory
Notary Public

STATE OF ARIZONA, I hereby certify that the within instrument was filed and
 County of _____ ss. recorded _____, 19____, at _____ M.
 In Docket No. _____, Page _____, at the request of _____

RECEIVED
 BUREAU OF
 LAND MANAGEMENT
 JAN 8 9 47 AM '95
 Fee: \$
 ARIZONA
 STATE OFFICE
 PHOENIX, ARIZONA

When recorded mail to:
 Deep Creek Development, Inc.
 P. O. Box 586
 Congress, AZ 85332
 (520) 427-3661 - (520) 427-3474

Witness my hand and official seal.
 _____ County Recorder
 By _____ Deputy Recorder

AFFIDAVIT OF PERFORMANCE OF ANNUAL WORK

State of Arizona
 County of YAVAPAI ss.

- The undersigned being duly sworn according to law deposes and says that they are a citizen of the United States, more than eighteen years of age and that all of the facts set forth in this affidavit are true and correct according to the best of their knowledge, information and belief.
- That they are personally acquainted with the following mining claims.

Claim Name	Arizona Mining Claim Number	Claim Type	Location Notice Recorded in Book or Docket No., Page No.
Congress #1			
Congress #1	235079	PLACER	Book 1698 Page 183
Congress #3 and 4	316159-60	PLACER	Book 2387 Page 384-96

- That between the date of Sept 1 1994 and Aug 30 1995 at least three hundred (\$ 300.00) worth of work and improvements were done and performed upon this claim not including location work.
- The work and improvements were made by and at the expense of DARREH GOODWIN owner of the mine whose address is Box 586 Congress AZ 85332 for the purpose of complying with the laws of the United States pertaining to assessment or annual work.

5. The name of the people employed by the owner to do the work and improvements were AL MACHONOC & OWNER
 The work and improvements done were Processed samples after excavating gravel to bed rock.
Dec 26, 1995
 Subscribed to and sworn before me this 27 day of DECEMBER 1995 by DARREH GOODWIN
 Signature: Darrell Goodwin

OFFICIAL SEAL
 KAREN L. PIERSON
 Notary Public - State of Arizona
 YAVAPAI COUNTY
 My Comm. Expires 5-21-96

Karen L. Pierson
 Notary Public

ENTERED IN COMPUTER "Postmarked timely"

MAINTENANCE FEE PAYMENT WAIVER CERTIFICATION

This small miner waiver is filed to hold the claims/sites listed below for the assessment year beginning at noon on the first September 1 following the official filing of this form with BLM.

The undersigned owner(s) of the mining claims/sites listed below hereby certify under penalty of 18 U.S.C. 1001 and 43 U.S.C. 1212 that: We control, or will control, ten or fewer mining claims/sites located and maintained on Federal land in the United States of America on the August 31 that is one day before the beginning of the assessment year indicated in line one above. I/We have/will performed/perform assessment work upon the claims listed below for the current assessment year as of the August 31 indicated in line three above. This work meets the requirements of the General Mining Law of 1872, as amended; the Act of August 10, 1993; and the regulations at 43 CFR 3833 and 3850. Such work will be described on our affidavit of labor.

Assessment Notice # MN93 P008 A2A 27443
024

The mining claims and sites for which the above waiver from payment of the maintenance fees is made are:

CLAIM NAME	BLM RECORDATION SERIAL NUMBER
1. Congress #1	235079 PL
2. Congress #3	316159 PL
3. Congress #4	316160 PL
4. G+G Mill site #6	AMC 259494 MS
5.	
6.	
7.	
8.	
9.	
10.	

235079
316159

All owner(s) of the above mining claims and sites are filing for this waiver. I/We understand and acknowledge that pursuant to 43 U.S.C. 1212 and 18 U.S.C. 1001, the filing of a false, fictitious, or fraudulent document with the Bureau of Land Management may result in a fine of up to \$10,000, a prison term not to exceed five years, or both.

DARREL GOODWIN
(Owner's Name - Please Print)
P.O. Box 586
(Street or P.O. Box)

Darrel Goodwin
(Owner's Signature)
Congress AZ 85332
(City) (State) (Zip Code)

KATHY GOODWIN
(Owner's Name - Please Print)
P.O. Box 586
(Street or P.O. Box)

Kathy Goodwin
(Owner's Signature)
Congress AZ 85332
(City) (State) (Zip Code)

(Owner's Name - Please Print)

(Street or P.O. Box)

ENTERED IN COMPUTER (Owner's Signature)
9-12-95
(City) (State) (Zip Code)

(Owner's Name - Please Print)

(Street or P.O. Box)

(Owner's Signature)

(City) (State) (Zip Code)

(Owner's Name - Please Print)	(Owner's Signature)		
(Street or P.O. Box)	(City)	(State)	(Zip Code)
(Owner's Name - Please Print)	(Owner's Signature)		
(Street or P.O. Box)	(City)	(State)	(Zip Code)
(Owner's Name - Please Print)	(Owner's Signature)		
(Street or P.O. Box)	(City)	(State)	(Zip Code)
(Owner's Name - Please Print)	(Owner's Signature)		
(Street or P.O. Box)	(City)	(State)	(Zip Code)

INSTRUCTIONS

1. This certification of waiver from payment of maintenance fees is made under the provisions of the Act of August 10, 1993 (107 Stat. 312 (1993)), and §1744 of Title 43 and §28-28k of Title 30 of the United States Code; and the regulations thereunder (43 CFR 3833 and 3850).
2. This waiver must be filed in advance of the assessment year for which a waiver is sought, but in no event be filed later than the August 31st preceding the assessment year for which the waiver is sought.
3. You must still record your affidavit of assessment work for claims listed and/or Notices of Intention to Hold for any sites listed with the BLM by each December 30th, and the local recording office under State law, as in the past.
4. This waiver must be filed in the BLM State Office where the mining claims are recorded.
5. If the claims and sites are located in more than one State, a separate waiver form must be filed in each State in which they are held. The total number of claims and sites listed on separate waiver forms cannot exceed ten.
6. All claim names and Bureau of Land Management (BLM) serial numbers must be listed for all mining claims and sites for which a waiver is sought.
7. All owners and their addresses must be listed.
8. This waiver form must be signed by all of the owners or their designated agent. If an agent is designated, a statement appointing the agent, must be submitted with this certification, if a designation of agent is not currently on file with the BLM State office where your claims and sites are recorded.
9. Mining claims and sites held by a husband and wife, either jointly or individually, or their children under the age of discretion, shall be counted towards the 10 claim limit. Mining claims and sites held in co-ownership by an association of locators, by a partnership, or by a corporation shall counted towards the 10 claim limit for claimants that have an interest in these entities.
10. Failure to pay the maintenance fee or meet the requirements for waiver from payment of the maintenance fee by any August 31st deadline for the following assessment year shall cause the mining claims and sites to be declared null and void.

NOTICE

The Privacy Act of 1974 and the regulation in 43 CFR 2.48(d) provide that you be furnished the following information in connection with the information required by this certification of exemption from rental fees form.

AUTHORITY: 30 U.S.C. 28-28e; 43 U.S.C. 1201, 1740, and 1744; and the Act of August 10, 1993 (107 Stat. 312); 43 CFR 3833 and 3850.

PRINCIPLE PURPOSE: This information is to be used to verify that the owner(s) of a mining claim has complied with the Act of August 10, 1993 (107 Stat. 312), and is entitled to perform assessment work in lieu of paying the maintenance fee for the mining claims listed on this form.

ROUTINE USE: (1) Adjudication of the claimant(s) certification of waiver from paying the maintenance fee otherwise required by the Act of August 10, 1993 (107 Stat. 312). (2) Disclosure may be made to appropriate Federal agencies when location is made within the agency's geographic area of responsibility. (3) Information from the record and/or the record will be transferred to the appropriate Federal, State, or local agency, or a member of the public in response to a specific request for pertinent information. (4) Information may also be provided to the

Department of Justice or in a proceeding before a court or adjudicative body; or to Federal, State, local or foreign agencies when needed for enforcement of civil or criminal codes or applicable regulations concerning title rights upon the public land.

EFFECT OF NOT PROVIDING INFORMATION: Disclosure of this information is required by the Act of August 10, 1993 (107 Stat. 312) and 43 CFR 3833 for those owner(s) wishing to take the small-miners waiver allowed under 43 CFR 3833 and 3850. Failure to supply the information required in this form to support the owner(s) certification of waiver from payment of the otherwise required maintenance fees will result in the waiver being disallowed and the mining claims declared null and void by the Bureau of Land Management (BLM).

The Paperwork Reduction Act of 1980 (44 U.S.C. 3501, et seq.) requires us to tell you that:

This information is being collected to allow the BLM to determine if you qualify for a waiver from the payment of \$100 per mining claim maintenance fee established by the Act of August 10, 1993 (107 Stat. 312) and the implementing regulations at 43 CFR 3833 and 3850. A response to this request is required in accordance with the statute (107 Stat. 312) to retain your benefit.

BURDEN HOURS STATEMENT

Public reporting burden for this form is estimated to average 5 minutes per response, including time to review instructions, gathering and maintaining data, and completing and reviewing the form. Direct comments regarding this burden estimate, or any other aspect of this form, to the Department of the Interior, Bureau of Land Management, Information Collection Clearance Officer (871), 1849 C Street, N.W., Washington, D.C. 20240; and the Office of Management and Budget, Paperwork Reduction Project (1004-0114), Washington, D.C. 20503.

FOR OFFICIAL USE ONLY

PHOENIX, ARIZONA
 Aug 22 12 03 PM '95
 RECEIVED
 BLM AZ STATE OFFICE

STATE OF ARIZONA, I hereby certify that the within instrument filed and
 County of _____ ss. recorded _____, 19____, at _____ M.
 In Docket No. _____, Page _____, at the request of _____

Fee No.:

RECEIVED
 B.L.M. AZ STATE OFFICE
 PHOENIX, ARIZONA
 Dec 27 9 23 AM '94
 Fee: \$ 235079
 316159
 310476

When recorded mail to:

DARREL GOODWIN
 Box 586
 Congress AZ
 87332

Witness my hand and official seal.

County Recorder

By _____ Deputy Recorder

AFFIDAVIT OF PERFORMANCE OF ANNUAL WORK

State of Arizona
 County of YAVAPAI ss.

COPY

- The undersigned being duly sworn according to law deposes and says that they are a citizen of the United States, more than eighteen years of age and that all of the facts set forth in this affidavit are true and correct according to the best of their knowledge, information and belief.
- That they are personally acquainted with the following mining claims.

Claim Name	Arizona Mining Claim Number	Claim Type	Location Notice Recorded in Book or Docket No., Page No.
Congress #1	235079	P/PLACE	Book 1498 Page 183
Congress #3 and 4	316159-60	P/PLACE	Book 2387 Page 374-90

- That between the date of Sept 1 1993 and Aug 30 1994 at least (\$ 300.00) worth of work and improvements were done and performed upon this claim not including location work.

- The work and improvements were made by and at the expense of DARREL GOODWIN
Box 586
Congress AZ
87332
 owner of the mine whose address is _____
 for the purpose of complying with the laws of the United States pertaining to assessment or annual work.

- The name of the people employed by the owner to do the work and improvements were DARREL GOODWIN and AL MUEHLBERG.

- The work and improvements done were using core driller, pits
were dug adjacent to creek samples were processed.

Date 12/26/94 Signature Darrel Goodwin

Subscribed to and sworn before me this 26 day of December 19 94 by _____

My comm. expires 6/13/99

Maria F. Horner
 ENTERED IN COMPUTER
 12-28-94
 (M)

RECEIVED

BLM, AZ STATE OFFICE

DEC 21 9 23 AM '94

FRODOBAGGINS

Fee No.:

Fee: \$

STATE OF ARIZONA, I hereby certify that the within instrument was filed and
County of _____ ss. recorded _____, 19____, at _____ M.
In Docket No. _____, Page _____, at the request of _____

When recorded mail to:
DARREL Goodwin
Box 586
Congress Az 85332

Witness my hand and official seal.

County Recorder
By _____
Deputy Recorder

AFFIDAVIT OF PERFORMANCE OF ANNUAL WORK

COPY

State of Arizona
County of YAVAPAI ss.

- The undersigned being duly sworn according to law deposes and says that they are a citizen of the United States, more than eighteen years of age and that all of the facts set forth in this affidavit are true and correct according to the best of their knowledge, information and belief.
- That they are personally acquainted with the following mining claims.

Claim Name	Arizona Mining Claim Number	Claim Type	Location Notice Recorded in Book or Docket No., Page No.
Gold Eagle #1			
Gold Eagle #3	310478	Placer	Book 2319 Page 353
Gold Eagle #8-10	310483-85	Placer	" 2319 " 365-67
Gold Eagle #17	310492	Placer	" 2319 " 382

3. That between the date of Sept 1 93 and Aug 30 1994 at least (\$ 500.00) worth of work and improvements were done and performed upon this claim not including location work.

4. The work and improvements were made by and at the expense of DARREL Goodwin owner of the mine whose address is Box 586 Congress Az 85332 for the purpose of complying with the laws of the United States pertaining to assessment or annual work.

5. The name of the people employed by the owner to do the work and improvements were DARREL Goodwin and A.L. Muehner.

6. The work and improvements done were Pits were dug with Backhoe. Samples were removed and processed.

Date 12/26/94 Darrel Goodwin
Signature

Subscribed to and sworn before me this 26 day of December 1994 by _____


My comm. expires 6/13/99

Mari F. Horner
Notary Public

ENTERED IN COMPUTER

12-28-94

(12)



Form 1370-41
(March 1984)

UNITED STATES
DEPARTMENT OF THE INTERIOR
BUREAU OF LAND MANAGEMENT

RECEIPT AND ACCOUNTING ADVICE

NO. 2050110

WG/AZ 12/27/94

Subject: AFFIDAVITS OF ASSESSMENT WORK (8)

2 4 12

OK
40.00

Applicant:

DARREL GOODWIN
BOX 586
CONGRESS AZ. 85332

Remitter: SAME CK. # 1733
427-3661

Assignor:

LEASE MANAGEMENT DATA NEW UPDATE PAYMENT

ORIGINAL SERIAL NO.	ASG.	TYPE	ST.	CTY.	FUND SYMBOL	ACRES/UNITS	RATE
ANC 235079, ET AL							

AMOUNT	ANV. DATE	EXP. DATE	BILL CYC.	S/C	DISTRICT	NEXT BILL	MISC. DATA	U of M	ACTUAL UNITS

ASSIGNMENT SERIAL NO.	ASG.	TYPE	ST.	CTY.	FUND SYMBOL	ACRES/UNITS	RATE

AMOUNT	ANV. DATE	EXP. DATE	BILL CYC.	S/C	DISTRICT	NEXT BILL	MISC. DATA	U of M	ACTUAL UNITS

APPLY REMITTANCE

ACTION	FUND SYMBOL	CTY.	AMOUNT
FILING FEE			
RENTAL			
UNEARNED			
REFUND			
TOTAL			
AMOUNT DUE			

Remarks:

235079
316159-60
310478
310483-5
310492

BY:

DATE:

- Lease in Escrow?
- KGS?
- Auto Escalates?
- Auto Renew?

- Of Interest?
- Operating Rights?
- Operator
- Bond Filed?

FOR MMS USE ONLY

BILLEE	FOREST REFUGE
NUMBER	
OCS SECTION	
CODE	

CASE FOLDER COPY


MAINTENANCE FEE PAYMENT WAIVER CERTIFICATION

This small miner waiver is filed to hold the claims/sites listed below for the assessment year beginning at noon on the first September 1 following the official filing of this form with BLM.

The undersigned owner(s) of the mining claims/sites listed below hereby certify under penalty of 18 U.S.C. 1001 and 43 U.S.C. 1212 that:

We control, or will control, ten or fewer mining claims/sites located and maintained on Federal land in the United States of America on the August 31 that is one day before the beginning of the assessment year indicated in line one above.

We have/will performed/performed assessment work upon the claims listed below for the current assessment year as of the August 31 indicated in line three above. This work meets the requirements of the General Mining Law of 1872, as amended; the Act of August 10, 1993; and the regulations at 43 CFR 3833 and 3850. Such work will be described on our affidavit of labor.

235079
310476
316159 

The mining claims and sites for which the above waiver from payment of the maintenance fees is made are:

CLAIM NAME	BLM RECORDATION SERIAL NUMBER
1. Congress # 1	235079 ✓ PL
2. Congress # 3	316159 ✓ PL
3. Congress # 4	316160 ✓ PL
4. Gold Eagle # 3	310478 PL
5. Gold Eagle # 8	310483 PL
6. Gold Eagle # 9	310484 PL
7. Gold Eagle # 10	310485 PL
8. Gold Eagle # 17	310492 PL
9. Gold Eagle # 18	310493
10. Gold Eagle # 19	310494 MS

All owner(s) of the above mining claims and sites are filing for this waiver.

I/We understand and acknowledge that pursuant to 43 U.S.C. 1212 and 18 U.S.C. 1001, the filing of a false, fictitious, or fraudulent document with the Bureau of Land Management may result in a fine of up to \$10,000, a prison term not to exceed five years, or both.

DARREL GOODWIN
(Owner's Name - Please Print)
Box 586
(Street or P.O. Box)

Darrel Goodwin
(Owner's Signature)
Congress Az 85332
(City) (State) (Zip Code)

KATHY GOODWIN
(Owner's Name - Please Print)
Box 586
(Street or P.O. Box)

Kathy Goodwin
(Owner's Signature)
Congress Az 85332
(City) (State) (Zip Code)

(Owner's Name - Please Print)

(Street or P.O. Box)

(Owner's Signature)

(City) (State) (Zip Code)

ENTERED IN COMPUTER 

9-13-94
(Owner's Name - Please Print)

(Street or P.O. Box)

(Owner's Signature)

(City) (State) (Zip Code)

(Owner's Name - Please Print)	(Owner's Signature)		
(Street or P.O. Box)	(City)	(State)	(Zip Code)
(Owner's Name - Please Print)	(Owner's Signature)		
(Street or P.O. Box)	(City)	(State)	(Zip Code)
(Owner's Name - Please Print)	(Owner's Signature)		
(Street or P.O. Box)	(City)	(State)	(Zip Code)
(Owner's Name - Please Print)	(Owner's Signature)		
(Street or P.O. Box)	(City)	(State)	(Zip Code)

INSTRUCTIONS

1. This certification of waiver from payment of maintenance fees is made under the provisions of the Act of August 10, 1993 (107 Stat. 312 [1993]), and §1744 of Title 43 and §28-28k of Title 30 of the United States Code; and the regulations thereunder (43 CFR 3833 and 3850).
2. This waiver must be filed in advance of the assessment year for which a waiver is sought, but in no event be filed later than the August 31st preceding the assessment year for which the waiver is sought.
3. You must still record your affidavit of assessment work for claims listed and/or Notices of Intention to Hold for any sites listed with the BLM by each December 30th, and the local recording office under State law, as in the past.
4. This waiver must be filed in the BLM State Office where the mining claims are recorded.
5. If the claims and sites are located in more than one State, a separate waiver form must be filed in each State in which they are held. The total number of claims and sites listed on separate waiver forms cannot exceed ten.
6. All claim names and Bureau of Land Management (BLM) serial numbers must be listed for all mining claims and sites for which a waiver is sought.
7. All owners and their addresses must be listed.
8. This waiver form must be signed by all of the owners or their designated agent. If an agent is designated, a statement appointing the agent, must be submitted with this certification, if a designation of agent is not currently on file with the BLM State office where your claims and sites are recorded.
9. Mining claims and sites held by a husband and wife, either jointly or individually, or their children under the age of discretion, shall be counted towards the 10 claim limit. Mining claims and sites held in co-ownership, or by an association of locators, by a partnership, or by a corporation shall be counted towards the 10 claim limit for claimants that have an interest in these entities.
10. Failure to pay the maintenance fee or meet the requirements for waiver from payment of the maintenance fee by any August 31st deadline for the following assessment year shall cause the mining claims and sites to be declared null and void.

NOTICE

The Privacy Act of 1974 and the regulation in 43 CFR 2.48(d) provide that you be furnished the following information in connection with the information required by this certification of exemption from rental fees form.

AUTHORITY: 30 U.S.C. 28-28e; 43 U.S.C. 1201, 1740, and 1744; and the Act of August 10, 1993 (107 Stat. 312); 43 CFR 3833 and 3850.

PRINCIPLE PURPOSE: This information is to be used to verify that the owner(s) of a mining claim has complied with the Act of August 10, 1993 (107 Stat. 312), and is entitled to perform assessment work in lieu of paying the maintenance fee for the mining claims listed on this form.

ROUTINE USE: (1) Adjudication of the claimant(s) certification of waiver from paying the maintenance fee otherwise required by the Act of August 10, 1993 (107 Stat. 312). (2) Disclosure may be made to appropriate Federal agencies when location is made within the agency's geographic area of responsibility. (3) Information from the record and/or the record will be transferred to the appropriate Federal, State, or local agency, or a member of the public in response to a specific request for pertinent information. (4) Information may also be provided to the

Department of Justice or in a proceeding before a court or adjudicative body; or to Federal, State, local or foreign agencies when needed for enforcement of civil or criminal codes or applicable regulations concerning title rights upon the public land.

EFFECT OF NOT PROVIDING INFORMATION: Disclosure of this information is required by the Act of August 10, 1993 (107 Stat. 312) and 43 CFR 3833 for those owner(s) wishing to take the small miners waiver allowed under 43 CFR 3833 and 3850. Failure to supply the information required in this form to support the owner(s) certification of waiver from payment of the otherwise required maintenance fees will result in the waiver being disallowed and the mining claims declared null and void by the Bureau of Land Management (BLM).

The Paperwork Reduction Act of 1980 (44 U.S.C. 3501, et seq.) requires us to tell you that:

This information is being collected to allow the BLM to determine if you qualify for a waiver from the payment of \$100 per mining claim maintenance fee established by the Act of August 10, 1993 (107 Stat. 312) and the implementing regulations at 43 CFR 3833 and 3850. A response to this request is required in accordance with the statute (107 Stat. 312) to retain your benefit.

BURDEN HOURS STATEMENT

Public reporting burden for this form is estimated to average 5 minutes per response, including time to review instructions, gathering and maintaining data, and completing and reviewing the form. Direct comments regarding this burden estimate, or any other aspect of this form, to the Department of the Interior, Bureau of Land Management, Information Collection Clearance Officer (871), 1849 C Street, N.W., Washington, D.C. 20240; and the Office of Management and Budget, Paperwork Reduction Project (1004-0114), Washington, D.C. 20503.

FOR OFFICIAL USE ONLY

PHOENIX, ARIZONA
 AUG 12 3 55 PM '94
 RECEIVED
 B.L.M. AZ STATE OFFICE

STATE OF ARIZONA,

do hereby certify that the within instrument is filed and

Fee No.:

235079
316159

SR

County of _____ ss. recorded _____, 19____, at _____ M.

In Docket No. _____, Page _____, at the request of _____

When recorded mail to:

Witness my hand and official seal.

DAERL GOODWIN
P.O. Box 586
CONGRESS AZ. 85332

County Recorder

Fee: \$

By _____

Deputy Recorder

AFFIDAVIT OF PERFORMANCE OF ANNUAL WORK

State of Arizona
County of YAVAPAI ss.

1. The undersigned being duly sworn according to law deposes and says that they are a citizen of the United States, more than eighteen years of age and that all of the facts set forth in this affidavit are true and correct according to the best of their knowledge, information and belief.
2. That they are personally acquainted with the following mining claims.

Claim Name	Arizona Mining Claim Number	Claim Type	Location Notice Recorded in Book or Docket No., Page No.
Congress #1	235079	Placer	Book 1698 Page 183
Congress #3 and 4	316159-60	Placer	" 2387 " 394-396

3. That between the date of Sept 1, 1992 and Aug 30 1993 at least (\$ 300.00) worth of work and improvements were done and performed upon this claim not including location work.

4. The work and improvements were made by and at the expense of DAERL GOODWIN owner of the mine whose address is Box 586 Congress Az 85332 for the purpose of complying with the laws of the United States pertaining to assessment or annual work.

5. The name of the people employed by the owner to do the work and improvements were AL MACHINER

6. The work and improvements done were using A. 3rd Loader Bulk Samples were Taken and Creek Crossing Rebuilt

Date Dec 21, 93 Daerl Goodwin Signature

Subscribed to and sworn before me this 21 day of Dec 1993 by Daerl Goodwin

My comm. expires Mar 12, 1994

Lila Honder
Notary Public

RECEIVED
B.L.N. AZ. CLERK OFFICE
PHOENIX, ARIZONA

STATE OF ARIZONA, _____ by certify that the within instrument _____ filed and
 ss. _____
 County of _____ recorded _____, 19____, at _____ M.
 In Docket No. _____, Page _____, at the request of _____

Fee No.:

When recorded mail to: DARREL GOODWIN Witness my hand and official seal.
P.O. Box 586
CONGRESS AZ. 85332
 _____ County Recorder
 By _____ Deputy Recorder

Fee: \$

AFFIDAVIT OF PERFORMANCE OF ANNUAL WORK

State of Arizona
 County of YAVAPAI ss.

- The undersigned being duly sworn according to law deposes and says that they are a citizen of the United States, more than eighteen years of age and that all of the facts set forth in this affidavit are true and correct according to the best of their knowledge, information and belief.
- That they are personally acquainted with the following mining claims.

Claim Name	Arizona Mining Claim Number	Claim Type	Location Notice Recorded in Book or Docket No., Page No.
<u>Congress #1</u>	<u>225079</u>	<u>Placer</u>	<u>Book 1698 Page 183</u>
<u>Congress #3 and 4</u>	<u>316159-60</u>	<u>Placer</u>	<u>" 2387 " 394-396</u>

- That between the date of Sept 1, 1992 and Aug 30 1993 at least (\$ 300.00) worth of work and improvements were done and performed upon this claim not including location work.

- The work and improvements were made by and at the expense of DARREL GOODWIN owner of the mine whose address is Box 586 Congress Az 85332 for the purpose of complying with the laws of the United States pertaining to assessment or annual work.

- The name of the people employed by the owner to do the work and improvements were AL MACHMOR.

- The work and improvements done were USING A 3rd Loader Bulk Samples were Taken and Creek Crossing rebuilt.

Date Dec 21, 93 Darrel Goodwin
 Signature

Subscribed to and sworn before me this 21 day of Dec 1993 by Lila Honder

My comm. expires Mar 12, 1994

Lila Honder
 Notary Public

RECEIVED
 B.L.M. AZ STATE OFFICE

PHOTOGRAPHY
 ARIZONA

UNITED STATES
DEPARTMENT OF THE INTERIOR
BUREAU OF LAND MANAGEMENT

FORM APPROVED
OMB NO. 1004-0114
Expires: May 31, 1996

235079
316159

2460
201

CERTIFICATION OF EXEMPTION FROM PAYMENT OF RENTAL FEE

SEE INSTRUCTIONS ON FLAP

This small miners exemption is filed for the assessment year beginning at noon on September 1, 199~~2~~³, and ending at noon on September 1, 199~~4~~³

The undersigned owner(s) of the mining claim listed below hereby certify under penalty of 18 U.S.C. 1001 and 43 U.S.C. 1212 that:

I/We own ten or fewer mining claims/sites located and maintained in the United States of America.

I/We have a total of less than ten acres of unreclaimed surface disturbance on the claims/sites resulting from exploration or mining activities.

The ten or fewer mining claims listed below are operated under a Notice, Plan of Operations, Special Use Permit, or other State or local permit, as described in the regulations at 43 CFR 3833.1-6, issued by:

B. L. M. Phoenix Az

and the serial number or other designation of such Notice, Plan of Operations, or Permit is:

MN 93 P008 30809(024) + AZA 27443 MN 91163
As Amended 1993

Please check the appropriate box indicating production or exploration that applies to your claims, and complete the production information if that applies.

I/We have produced from the mining claims/sites listed below more than \$1,500 and less than \$800,000 in gross revenues of a mineral commodity(ies) during the above assessment year that are subject to the General Mining Law of 1872, as amended; the Act of October 5, 1992; and regulations at 43 CFR 3833.1-6 and 3850.

COMMODITY(IES)	GROSS DOLLAR VALUE PRODUCED

I/We have or will perform exploration work upon the lode and/or placer claims listed below that meets the requirements of the General Mining Law of 1872, as amended; the Act of October 5, 1992; and the regulations at 43 CFR 3833.1-6 and 3850. Such work will be described on our affidavit of labor.

The lode and/or placer claims for which the above exemption from payment of the rental fees is made are:

CLAIM NAME	BLM RECORDATION SERIAL NUMBER	COUNTY	RECORDATION BOOK	PAGE
Congress # 1	235079	YAVAPAI	1698	183
Congress # 3 and 4	316159-60	YAVAPAI	2387	394-396
Congress				

RECEIVED
BLM AZ STATE OFFICE
PHOENIX, ARIZONA
AUG 29 11 11 AM '93

ENTERED IN COMPUTER
9-20-93 *epi*

The owner(s) of the above lode and/or placer claims are:

NAME	ADDRESS	STATE	ZIP CODE
DARREL Goodwin	Box 586 Congress Az 85332	AZ	85332
KATHY Goodwin	Box 586 Congress Az	AZ	85332

This exemption is filed by the above listed owner(s) in the State of ARIZONA for this assessment year.

I/We understand and acknowledge that pursuant to 43 U.S.C. 1212 and 18 U.S.C. 1001, the filing of a false, fictitious, or fraudulent document with the Bureau of Land Management may result in a fine of up to \$10,000, a prison term not to exceed five years, or both.

DARREL Goodwin
(Owner's Name - Please Print)

Subscribed and sworn to before me this 15 day
of Aug, 1993.

[SEAL]

Lila Honder
(Notary Public)

Darrel Goodwin
(Owner's Signature)

Nov. 12, 1994
(Date Commission Expires)

Kathy Goodwin
(Owner's Name - Please Print)

Subscribed and sworn to before me this 15 day
of Aug, 1993.

[SEAL]

Lila Honder
(Notary Public)

Kathy Goodwin
(Owner's Signature)

Nov. 12, 1994
(Date Commission Expires)

(Owner's Name - Please Print)

Subscribed and sworn to before me this ____ day
of _____, 199__.

[SEAL]

(Notary Public)

(Owner's Signature)

(Date Commission Expires)

(Owner's Name - Please Print)

Subscribed and sworn to before me this ____ day
of _____, 199__.

[SEAL]

(Notary Public)

(Owner's Signature)

(Date Commission Expires)

(Owner's Name - Please Print)

Subscribed and sworn to before me this ____ day
of _____, 199__.

[SEAL]

(Notary Public)

(Owner's Signature)

(Date Commission Expires)

D

UNITED STATES
DEPARTMENT OF THE INTERIOR
BUREAU OF LAND MANAGEMENT

DB
235079
316159
FORM APPROVED
OMB NO. 1004-0114
Expires: May 31, 1996 240
201

CERTIFICATION OF EXEMPTION FROM PAYMENT OF RENTAL FEE

SEE INSTRUCTIONS ON FLAP

This small miners exemption is filed for the assessment year beginning at noon on September 1, 199 2, and ending at noon on September 1, 199 3.

The undersigned owner(s) of the mining claim listed below hereby certify under penalty of 18 U.S.C. 1001 and 43 U.S.C. 1212 that:

I/We own ten or fewer mining claims/sites located and maintained in the United States of America.

I/We have a total of less than ten acres of unreclaimed surface disturbance on the claims/sites resulting from exploration or mining activities.

The ten or fewer mining claims listed below are operated under a Notice, Plan of Operations, Special Use Permit, or other State or local permit, as described in the regulations at 43 CFR 3833.1-6, issued by:

BLM, Phoenix Az

and the serial number or other designation of such Notice, Plan of Operations, or Permit is:

MN 93 2008 3084(014) + AZA 27-43 MN 91 L 63

Please check the appropriate box indicating production or exploration that applies to your claims, and complete the production information if that applies.

As Amended 1993

- I/We have produced from the mining claims/sites listed below more than \$1,500 and less than \$800,000 in gross revenues of a mineral commodity(ies) during the above assessment year that are subject to the General Mining Law of 1872, as amended; the Act of October 5, 1992; and regulations at 43 CFR 3833.1-6 and 3850.

COMMODITY(IES)	GROSS DOLLAR VALUE PRODUCED

I/We have or will perform exploration work upon the lode and/or placer claims listed below that meets the requirements of the General Mining Law of 1872, as amended; the Act of October 5, 1992; and the regulations at 43 CFR 3833.1-6 and 3850. Such work will be described on our affidavit of labor.

Lode and/or placer claims for which the above exemption from payment of the rental fees is made are:

CLAIM NAME	BLM RECORDATION SERIAL NUMBER	COUNTY	RECORDATION BOOK	PAGE
Congress # 1	235079	YAVAPAI	1698	183
Congress #s 3 and 4	316159-60	YAVAPAI	2387	394-396

RECEIVED
BLM AZ STATE OFFICE
PHOENIX, ARIZONA
AUG 25 11 21 AM '93

ENTERED IN COMPUTER

9-20-93 Cpi

The owner(s) of the above lode and/or placer claims are:

NAME	ADDRESS	STATE	ZIP CODE
Darrel Goodwin	Box 586 Congress 1	AZ	85332
Kathy Goodwin	Box 586 Congress	AZ	85332

This exemption is filed by the above listed owner(s) in the State of ARIZONA for this assessment year.

I/We understand and acknowledge that pursuant to 43 U.S.C. 1212 and 18 U.S.C. 1001, the filing of a false, fictitious, or fraudulent document with the Bureau of Land Management may result in a fine of up to \$10,000, a prison term not to exceed five years, or both.

DARREL Goodwin Subscribed and sworn to before me this 15 day of Aug, 1993. [SEAL]
(Owner's Name - Please Print) _____
Lila Stander _____
(Notary Public) _____
Darrel Goodwin Nov. 15, 1994 _____
(Owner's Signature) (Date Commission Expires)

Kathy Goodwin Subscribed and sworn to before me this 15 day of Aug, 1993. [SEAL]
(Owner's Name - Please Print) _____
Lila Stander _____
(Notary Public) _____
Kathy Goodwin Nov. 15, 1994 _____
(Owner's Signature) (Date Commission Expires)

Subscribed and sworn to before me this _____ day of _____, 199____. [SEAL]

(Owner's Name - Please Print) _____

(Notary Public) _____

(Date Commission Expires)

Subscribed and sworn to before me this _____ day of _____, 199____. [SEAL]

(Owner's Name - Please Print) _____

(Notary Public) _____

(Date Commission Expires)

Subscribed and sworn to before me this _____ day of _____, 199____. [SEAL]

(Owner's Name - Please Print) _____

(Notary Public) _____

(Date Commission Expires)

STATE OF ARIZONA,

I hereby certify that the within instrument was filed and

Fee No.:

County of _____

ss.

recorded _____, 19____, at _____ M.

In Docket No. _____

INDEXED & MICROFILMED

When recorded mail to:

USH

Witne _____

By _____



INSTRUMENT # 9253328
OFFICIAL RECORDS OF
YAVAPAI COUNTY
LINDA S. WEEDON
REQUEST OF:

LILA WONDER
DATE: 12/09/92 TIME: 13:30
FEE: 5.00 SC: 4.00 PT:
BOOK 2567 PAGE 414 PAGES: 001

BK	53
MAP	44
PCL	55
	\$1
	44

AFFIDAVIT OF PERFORMANCE OF ANNUAL WORK

State of Arizona

County of YAVAPAI

ss.

235079
316159 *sr*

RECEIVED
BLM AZ STATE OFFICE
DEC 11 '92
GEOLOGICAL SURVEY
PHOENIX, ARIZONA

1. The undersigned being duly sworn according to law deposes and says that they are a citizen of the United States, more than eighteen years of age and that all of the facts set forth in this affidavit are true and correct according to the best of their knowledge, information and belief.

2. That they are personally acquainted with the following mining claims.

Claim Name	Arizona Mining Claim Number	Claim Type	Location Notice Recorded in Book or Docket No., Page No.
Congress # 1	235079	Placer	Book 1698 Page 182
Congress # 2	235080	Placer	" 1698 " 185
Congress # 3+4	316159-60	Placer	Book 2387 Pages 39-40

3. That between the date of Aug 30, 1991 and Aug 30, 1992 at least (\$1200.00) worth of work and improvements were done and performed upon this claim not including location work.

4. The work and improvements were made by and at the expense of Darrel Goodwin + 1 owner of the mine whose address is Box 586 Congress AZ 85332 for the purpose of complying with the laws of the United States pertaining to assessment or annual work.

5. The name of the people employed by the owner to do the work and improvements were AL. Muchmore - Darrel Goodwin

6. The work and improvements done were set up Test Plant - ran Bulk Samples as per Approved letter of Intent

Date Dec 9, 92 Darrel Goodwin Signature

Subscribed to and sworn before me this 9 day of Dec, 1992 by

SEAL

My comm. expires Nov. 12, 1994

Lila Wonder
Notary Public

Form 1370-41
(March 1984)

UNITED STATES
DEPARTMENT OF THE INTERIOR
BUREAU OF LAND MANAGEMENT

RECEIPT AND ACCOUNTING ADVICE

NO. 1905742 04

CP/AZ

12/17/92

Subject: AFFIDAVITS OF ASSESSMENT WORK (26) ✓
INTENT TO HOLD (7) ✓

2 46 12

165.00

Applicant:

DARREL GOODWIN
BOX 586
CONGRESS, AZ 85332

(33)

OK *ep*

SAME - CK #1567

Remitter: 427-3661

Assignor:

LEASE MANAGEMENT DATA NEW UPDATE PAYMENT

ORIGINAL SERIAL NO.	ASG.	TYPE	ST.	CTY.	FUND SYMBOL			ACRES/UNITS	RATE
AMC 233070, ET AL									

AMOUNT	ANV. DATE	EXP. DATE	BILL CYC.	S/C	DISTRICT	NEXT BILL	MISC. DATA	U of M	ACTUAL UNITS

ASSIGNMENT SERIAL NO.	ASG.	TYPE	ST.	CTY.	FUND SYMBOL			ACRES/UNITS	RATE

AMOUNT	ANV. DATE	EXP. DATE	BILL CYC.	S/C	DISTRICT	NEXT BILL	MISC. DATA	U of M	ACTUAL UNITS

APPLY REMITTANCE

ACTION	FUND SYMBOL	CTY.	AMOUNT
FILING FEE			
RENTAL			
UNEARNED			
REFUND			
TOTAL			
AMOUNT DUE			

Remarks:

ACK. CP

BY:

DATE:

- Lease in Escrow?
- KGS?
- Auto Escalates?
- Auto Renew?

- Of Interest?
- Operating Rights?
- Operator
- Bond Filed?

FOR MMS USE ONLY

BILLEE		FOREST REFUGE
NUMBER		
OCS SECTION		
CODE		

CASE FOLDER COPY

NOTICE!!

These documents have been scanned!

Do not place un-scanned documents beneath this notice!

Do not remove this notice from this file!

GPO Jacket No. 560-102
Print Order 61540
Rise Business Services, LLC
Job=AZ15 12:00:00 AM



Box Number= AZ15174



Claim Begin-End: AMC425284-AMC425295

5 Miscellaneous



AZ15174-4 AMC361830-AMC316548

**NO
DOCUMENTS
FOUND**

NO DOCUMENTS FOUND
NO DOCUMENTS FOUND

NOTICE!!

These documents have been scanned!

Do not place un-scanned documents beneath this notice!

Do not remove this notice from this file!

GPO Jacket No. 560-102
Print Order 61540
Rise Business Services, LLC
Job=AZ15 12:00:00 AM



Box Number= AZ15174



Claim Begin-End: AMC425284-AMC425295

6 Location Notices-Amendments and Supporting Documents



AZ15174-4 AMC361830-AMC316548

STATE OF _____ } ss. I hereby certify that the within instrument was filed and recorded Fee No. _____
County of _____

In Docket No. _____

**INDEXED &
MICROFILMED**



INSTRUMENT # 9129930
OFFICIAL RECORDS OF
YAVAPAI COUNTY
PATSY C. JENNEY

REQUEST OF:

DARREL GOODWIN

DATE: 08/14/91 TIME: 11:05

FEE: 5.00 SC: 4.00 PT:

BOOK 2387 PAGE 394 PAGES: 002

SEARCH	\$
MAP	\$4
PCL	\$5
STAMP	\$1
TOTAL	\$9

When recorded mail to

RUSH

NOTICE OF MINING CLAIM LOCATION

- Location Amendment Relocation
- Placer Lode Millsite Tunnelsite
- The name and address of the Locator

DARREL Goodwin
Box 586
Congress Az. 85332

9:00 A.M.
PHOENIX, ARIZONA

Aug 19 '91

RECEIVED
BLM, AZ STATE OFFICE

- The name of the claim is Congress # 3
- The date of the location is July 14, 1991
- The claim is 1320 feet long and 660 feet wide.
- This notice is posted in the SW corner of this claim.
- The location of the claim is in Section 25, Township 10 N, Range 5 W, Weaver Mining District, YAVAPAI County, _____.
- If amending or relocating, the previous claim name was _____
_____ recorded in Docket _____, Book _____
_____ Mining District, _____ County, _____.
- The location of the claim with reference to a natural object or permanent monument is the So. 1/4 section marker Sec. 25 Township 10 N, Range 5 W.
this claim rests in the center of
Sec. 25 some 2200 ft Due North of
The So. 1/4 corner marker of Sec. 25
T10N R5W.

A MC 316159

BOOK 2387 PAGE 394

Date

July 14, 1991

Darrel Goodwin

Signature

MAP OF MINING CLAIM LOCATION

1. The name of the claim is Congress # 3
2. The S.W. corner of the claim is Approx 2200 ft N. 3° 10' W.
of the SO. 1/4 CORNER MARKER Sec 25 T10N R5W
3. The type of location monument is 1x1 Post.
The type of corner monuments are 2x2 Post

RECEIVED
JUL 13 1991
BUREAU OF LAND MANAGEMENT

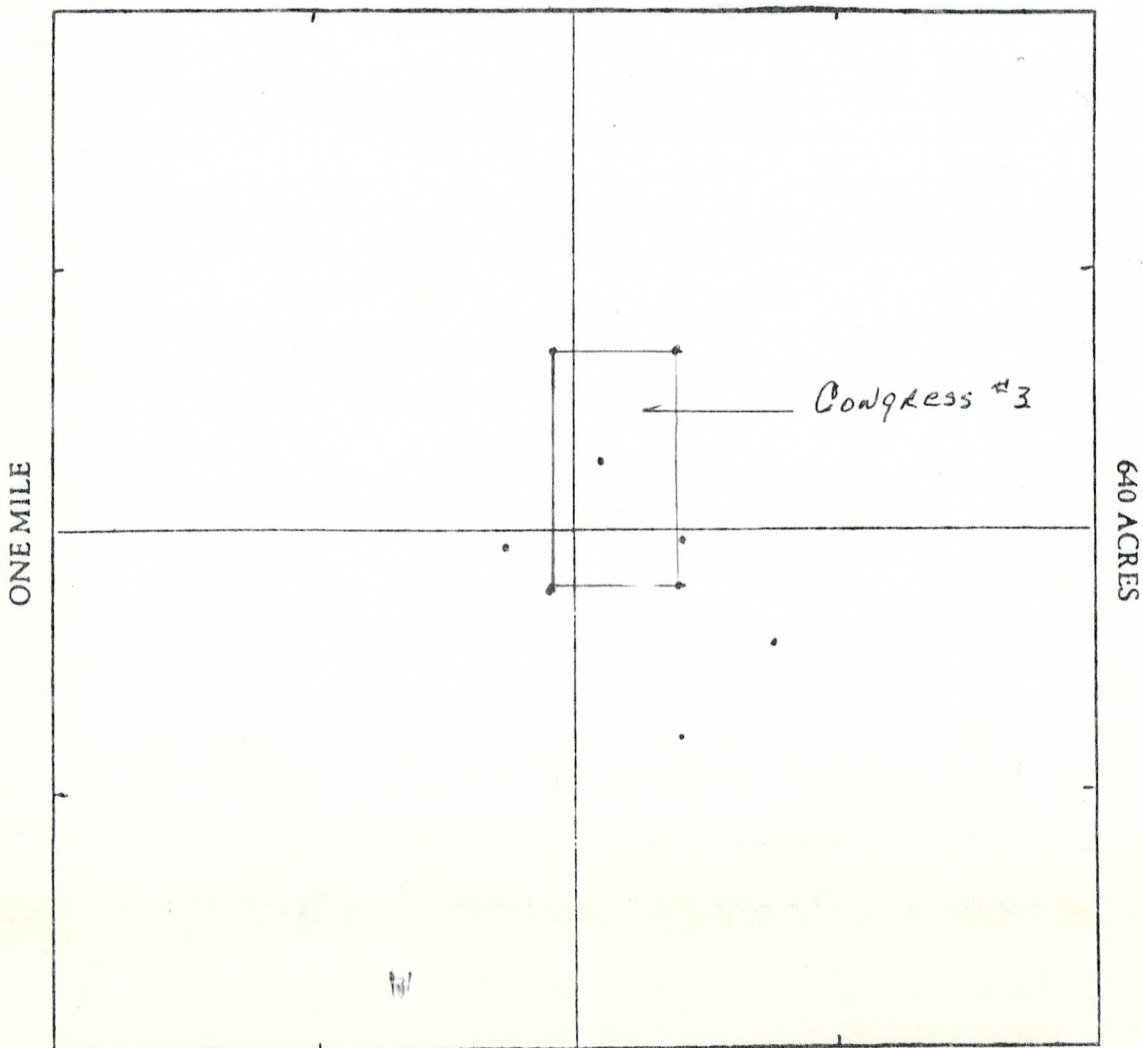
MAP

One inch = One thousand feet

North Arrow



ONE MILE



Section 25 Range 5W Township 10 N G&SRB&M

Date July 14, 1991

BOOK 2387 PAGE 395

Darel Goodwin
Signature

STATE OF ARIZONA, } ss. I hereby certify that the within instrument was filed and recorded | Fee No.:

County of _____

In Docket No. _____

INDEXED & MICROFILMED



INSTRUMENT # 9129931
OFFICIAL RECORDS OF
YAVAPAI COUNTY
PATSY C. JENNEY

REQUEST OF:

DARREL GOODWIN
DATE: 08/14/91 TIME: 11:05
FEE: 5.00 SC: 4.00 PT:
BOOK 2387 PAGE 396 PAGES: 002

BK	FEE
	\$
MAP	\$4
PCL	\$5
	\$1
	\$

When recorded mail to:

RUSH

NOTICE OF MINING CLAIM LOCATION

- Location Amendment Relocation
- Placer Lode Millsite Tunnelsite
- The name and address of the Locator is

DARREL Goodwin
Box 586
Congress Az 85332

9:00 A.M.
PHOENIX, ARIZONA

Aug 19 '91

RECEIVED
BLM, AZ STATE OFFICE

- The name of the claim is Congress # 4
- The date of the location is July 14, 1991
- The claim is 1320 feet long and 660 feet wide. The distance from the Location monument to each end of the claim is 5 feet in a N.W. direction and 1315 feet in a S.E. direction.
- The general course of the claim is from the S.E. to the N.W.
- The location of the claim is in Section 25, Township 10 N, Range 5 W, G&SRB&M, Weaver Mining District, YAVAPAI County, Arizona.
- If amending or relocating, the previous claim name was _____

_____ recorded in Docket _____, Book _____, _____ Mining District, _____ County, Arizona.

- The location of the claim with reference to a natural object or permanent monument is The west corner of this claim is approx. 2300 ft East of The west 1/4 sec. markce The S.W. side of This claim is common with the N.E. side of the Congress #1

BOOK 2387 PAGE 396

Date July 14, 1991

Darrel Goodwin
Signature

MAP OF MINING CLAIM LOCATION

- The name of the claim is Congress # 4
- The West corner of the claim is Approx 2300 feet in a West direction to a survey monument or permanent natural object described as The West 1/4 Sec. Survey monument of Sec 25 T10N R4W.
- The type of location monument is 2x2 Post
The type of corner and end monuments are 2x2 Posts
- The bearing and distance between the corners of the claim are beginning at the West corner of the claim, 660 feet in a N.E. direction to the North corner, then 1320 feet in a S.E. direction to the East corner, then 660 feet in a S.W. direction to the So. corner, then 1320 feet in a N.W. direction to the point of beginning.

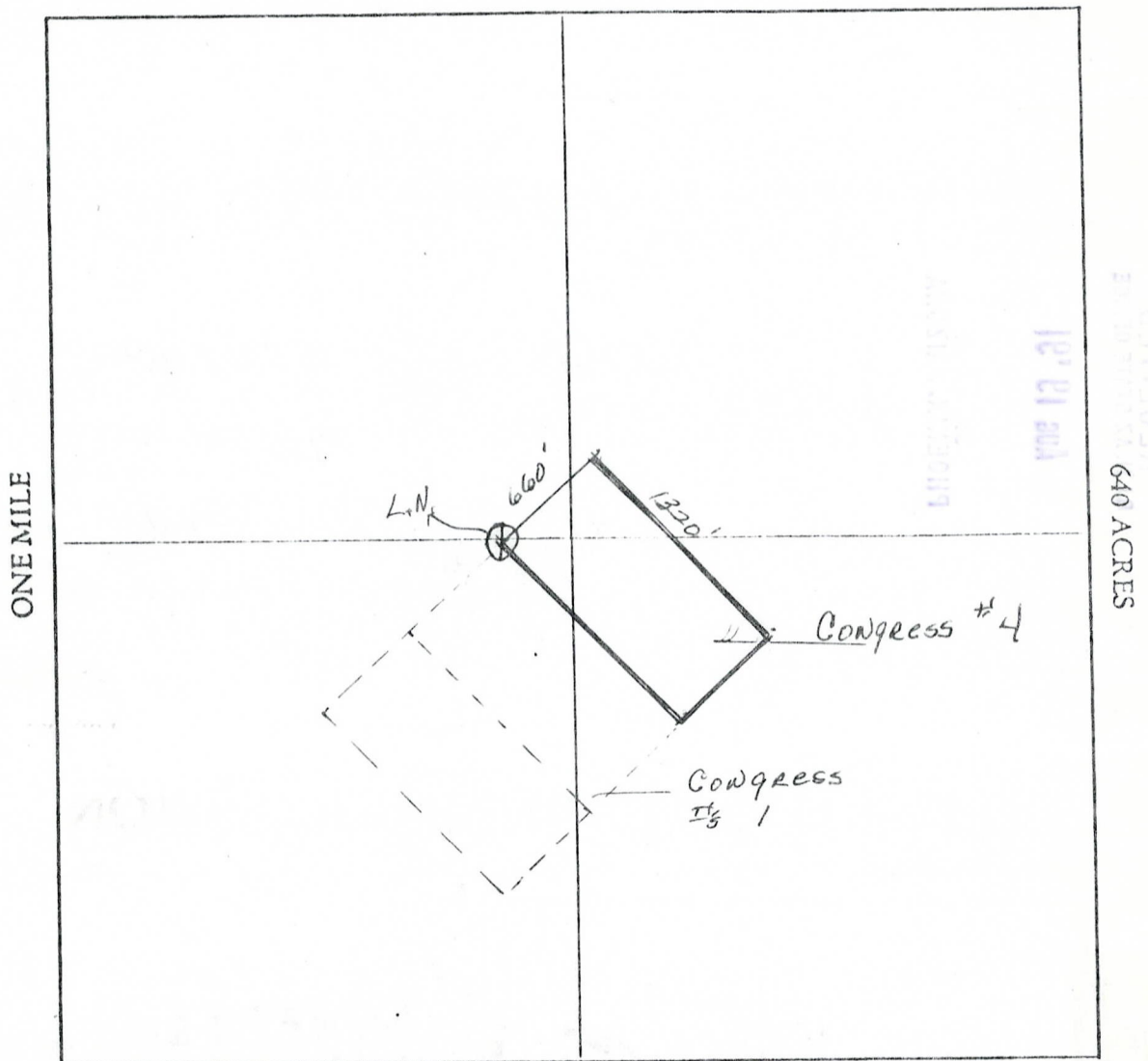
MAP

One inch = One thousand feet

North Arrow



ONE MILE



Section 25 Range 5W Township 10 N, G&SRB&M

Date July 14, 1991

BOOK 2387 PAGE 397

Daniel Goodwin
Signature

 GEOGRAPHIC STATE: ARIZONA MERIDIAN: 14 TOWNSHIP: 10-0N RANGE: 5-0W

SEC	SUBDIVISION	MIR X-REFERENCE	NUMBER/TYPE/DISPOSITION/ACRES	PROPRIETOR/INTEREST/RELATIONSHIP
20	NWNWNW	14 10-0N 6-0W	CASE: AZA 002698	AZ SHWY 100.00000% PERMITTEE
*19	SESW		TYPE: 282105 FED AID HIGHWAY (SE	
*19	LOT 4		DISP: AUTHORIZED 10/16/68	
*30	LOT 1		ACRS: 00008.960	
16	S2		CASE: AZA 004364	AZ SHWY 100.00000% PERMITTEE
21	NENW		TYPE: 282105 FED AID HIGHWAY (SE	
21	LOT 1,2		DISP: AUTHORIZED 11/24/69	
			ACRS: 00109.200	
24	SWSE		CASE: AZA 005485	AZ PUBLIC SERVICE CO 100.00000% HOLDER
25	NWNE, SENW		TYPE: 285002 ROW-POWER TRANS LIN	
25	LOT 2		DISP: AUTHORIZED 09/10/70	
			ACRS: 00001.940	
14	LOT 2,3		CASE: AZA 006010	AZ SHWY 100.00000% PERMITTEE
			TYPE: 282105 FED AID HIGHWAY (SE	
			DISP: AUTHORIZED 01/06/71	
			ACRS: 00005.500	
25	E2SW		CASE: AZA 013983	AZ PUBLIC SERVICE CO 100.00000% HOLDER
25	LOT 2,3		TYPE: 285003 ROW-POWER TRANS,FLP	
36	LOT 2		DISP: AUTHORIZED 03/16/81	
			ACRS: 00001.430	
19	E2W2, E2		CASE: AZA 014549	PIONEER PROD CORP 100.00000% LESSEE
19	LOT 1-4		TYPE: 311111 O&G LSE NONCOMP PUB	
29	ALL		DISP: CLOSED 12/01/87	
31	E2W2, E2		ACRS: 02278.920	
31	LOT 1-4			
33	NE, E2NW, NESW, N2SE			
18	E2, E2SW		CASE: AZA 014747	IREX OVERTHRUST AC 100.00000% LESSEE
18	LOT 3,4		TYPE: 311111 O&G LSE NONCOMP PUB	
20	N2, NWSE		DISP: CLOSED 11/01/85	
20	LOT 1		ACRS: 01998.340	
28	N2, N2S2			
30	E2, E2W2			
30	LOT 1-4			
3	S2N2, S2		CASE: AZA 016387	NEW ENGLAND ENE INC 50.00000% LESSEE
3	LOT 1-4		TYPE: 311111 O&G LSE NONCOMP PUB	SAMEDAN OIL CORP 50.00000% LESSEE
5	S2N2, S2		DISP: CLOSED 05/01/85	
5	LOT 1-4		ACRS: 03006.800	
7	N2NE, SENE, SESE			
10	ALL			
17	SWSW, N2SW, NWSE, W2NE, E2NW			
24	NE, NWSE			
27	N2, NWSE, NWSW, SESW			

* = REJECTED/SEGREGATED/ASSIGNED-OUT

 CASE TYPE: ALL DISPO: ALL

14 10-0N 5-0W

 GEOGRAPHIC STATE: ARIZONA MERIDIAN: 14 TOWNSHIP: 10-0N RANGE: 5-0W

SEC	SUBDIVISION	MIR	X-REFERENCE	NUMBER/TYPE/DISPOSITION/ACRES	PROPRIETOR/INTEREST/RELATIONSHIP
27	LOT 1,2				
29	SE			CASE: AZA 016999 TYPE: 286203 ROW-TEL & TELEG, FL DISP: AUTHORIZED 09/08/81 ACRS: 00000.690	MTN STATES TEL & TEL 100.00000% PERMITTEE
24	NE,NWSE	14	10-0N 4-0W	CASE: AZA 017840 TYPE: 272011 SALE-SEC 209 MIN FL DISP: CLOSED 06/02/89 ACRS: 00840.000	MICHAEL ROBERT M 50.00000% APPLICANT MICHAEL GWENDOLYN K 50.00000% APPLICANT
24	ALL	14	10-0N 4-0W	CASE: AZA 017964 TYPE: 385220 DEFERMENT OF ASSMT DISP: CANCELLED 06/13/88 ACRS: 00001.000	DEVAULT DOROTHY 50.00000% APPLICANT DEVAULT JACK 50.00000% APPLICANT
27	ALL			CASE: AZA 018095 TYPE: 385220 DEFERMENT OF ASSMT DISP: CLOSED 06/13/88 ACRS: 00001.000	LAYTON D C 100.00000% CLAIMANT
1	S2N2,S2			CASE: AZA 018162	BAXTER MURPHY M 100.00000% LESSEE
6	S2NE,SESW,NESW,N2SE			TYPE: 311211 O&G LSE SIMO PUBLIC	
6	LOT 1-6			DISP: CLOSED 01/26/90	
8	E2,E2W2,W2NW			ACRS: 04055.090	
9	N2				
11	ALL				
12	W2,E2E2,W2NW				
15	N2,N2S2,SWSW				
15	LOT 1-3				
27	SWSW				
28	S2S2				
34	MS 821				
34	NWNE,S2NE,W2NW,NWSW EXCL				
34	LOT 1				
30	LOT 2			CASE: AZA 018452 TYPE: 280002 ROW-TITLE V NONENE DISP: AUTHORIZED 12/28/83 ACRS: 00002.500	YAVAPAI CNTY BD SUPV 100.00000% HOLDER
29	N2NWNWSW			CASE: AZA 018935PT TYPE: 220100 EX-BLM SEC 206, FLP DISP: CLOSED 02/18/87 ACRS: 00010.000	COPUS CHARLES W 100.00000% OWNER

 GEOGRAPHIC STATE: ARIZONA MERIDIAN: 14 TOWNSHIP: 10-0N RANGE: 5-0W

SEC	SUBDIVISION	MIR	X-REFERENCE	NUMBER/TYPE/DISPOSITION/ACRES	PROPRIETOR/INTEREST/RELATIONSHIP
19	LOT 4			CASE: AZA 019116 TYPE: 291200 R AND PP LEASE DISP: CLOSED 10/05/84 ACRS: 00039.660	CONG AR BUSN ASSOC 0.00000% APPLICANT
15	PART OF E2NESE			CASE: AZA 019150 TYPE: 272011 SALE-SEC 209 MIN FL DISP: AUTHORIZED 09/20/84 ACRS: 00013.000	COMBS BERNICE M 50.00000% PATENTEE COMBS ROBERT H 50.00000% PATENTEE
1	S2N2,S2	14	11-0N 4-0W	CASE: AZA 021207 TYPE: 272011 SALE-SEC 209 MIN FL DISP: AUTHORIZED 01/05/88 ACRS: 01987.170	RAMSEY FAMILY TRUST 100.00000% PATENTEE
12	N2,SW,E2SE				
3	S2N2,S2	14	9-0N 6-0W	CASE: AZA 021222 TYPE: 272011 SALE-SEC 209 MIN FL DISP: PENDING 09/13/85 ACRS: 04011.690	BITTNER ELLA DEAN H 33.30000% APPLICANT HAYS JOHN U 33.35000% APPLICANT RIGDEN MARGARET HAYS 33.35000% APPLICANT
3	LOT 1,2,3,4	14	11-0N 5-0W		
9	N2				
15	LOTS 1,2,3,SWSW,N2S2,NW				
15	LYING NORTH & WEST OF US				
15	HIGHWAY 89				
30	LOT 2			CASE: AZA 022108 TYPE: 285003 ROW-POWER TRANS,FLP DISP: AUTHORIZED 07/18/86 ACRS: 00000.290	AZ PUBLIC SERVICE CO 100.00000% HOLDER/BILLEE
30	SENW,NESW			CASE: AZA 023011 TYPE: 285003 ROW-POWER TRANS,FLP DISP: AUTHORIZED 04/22/88 ACRS: 00000.329	AZ PUBLIC SERVICE CO 100.00000% HOLDER
23	SW			CASE: AZA 023244 TYPE: 286001 ROW-COMM SITE-FLPMA DISP: CLOSED 11/17/89 ACRS: 00001.000	KENYON COMMUNICATION 100.00000% APPLICANT
36	PT OF SWSE	14	9-0N 4-0W	CASE: AZA 023264 TYPE: 360313 MIN MAT UNAUTH USE- DISP: CLOSED 07/01/88 ACRS: 00005.000	DIG MORE MINING CO 100.00000% PARTY-IN-INTE
		14	9-0N 5-0W		
21	SESE	14	9-0N 4-0W	CASE: AZA 023506 TYPE: 272011 SALE-SEC 209 MIN FL DISP: PENDING 09/19/89 ACRS: 00000.100	GRANTHAM WILLIAM W 100.00000% APPLICANT
21	LOT 9,10,11	14	9-0N 5-0W		
28	N2,N2S2	14	9-0N 6-0W		

 GEOGRAPHIC STATE: ARIZONA MERIDIAN: 14 TOWNSHIP: 10-0N RANGE: 5-0W

SEC	SUBDIVISION	MIR X-REFERENCE	NUMBER/TYPE/DISPOSITION/ACRES	PROPRIETOR/INTEREST/RELATIONSHIP
28	W2SWSW	14 10-0N 6-0W	CASE: AZA 023556	PARKER DAIRY FARMS 100.00000% HOLDER/BILLEE
29	E2SW, SE		TYPE: 280002 ROW-TITLE V NONENE	
29	E2NWSW		DISP: AUTHORIZED 05/10/89	
30	SWNE, SENW		ACRS: 00016.000	
30	LOT 2			
25	SW		CASE: AZA 023574	AZ PUBLIC SERVICE CO 100.00000% HOLDER/BILLEE
			TYPE: 285002 ROW-POWER TRANS LIN	
			DISP: AUTHORIZED 06/10/89	
			ACRS: 00000.200	
25	PART		CASE: AZA 023906	UNKNOWN 100.00000% PARTY-IN-INTE
25	PART		TYPE: 292803 UNAUTHORIZED OCCUPA	
			DISP: CLOSED 10/31/89	
			ACRS: 00000.100	
25	PART		CASE: AZA 023907	UNKNOWN 100.00000% PARTY-IN-INTE
25	PART		TYPE: 292803 UNAUTHORIZED OCCUPA	
			DISP: CLOSED 08/03/89	
			ACRS: 00000.100	
025	PORTION OF		CASE: AZA 024084	ACKERMAN TENEAYA 50.00000% OPERATOR
			TYPE: 380913 SURFACE MGT-NOTICE	ACKERMAN LEROY 50.00000% OPERATOR
			DISP: CLOSED 03/06/90	
			ACRS: 00001.000	
10	NW, N2SW, SWSW		CASE: AZA 024106	FAVOUR & ASSOC LTD 50.00000% ATTORNEY-IN-F
			TYPE: 272011 SALE-SEC 209 MIN FL	WASSON BARNABAS H 50.00000% APPLICANT
			DISP: PENDING 10/27/89	
			ACRS: 00280.000	
25	PORTION OF		CASE: AZA 024151	SHELTON LARRY 100.00000% OPERATOR
			TYPE: 380913 SURFACE MGT-NOTICE	
			DISP: PENDING 06/15/89	
			ACRS: 00003.000	
14	PORTION OF		CASE: AZA 024188	ASARCO INC 100.00000% OPERATOR
			TYPE: 380913 SURFACE MGT-NOTICE	
			DISP: PENDING 03/16/89	
			ACRS: 00001.000	
25	PORTION OF	14 9-0N 4-0W	CASE: AZA 024191	GOODWIN DARREL 100.00000% OPERATOR
			TYPE: 380913 SURFACE MGT-NOTICE	
			DISP: PENDING 03/31/89	
			ACRS: 00001.000	

 GEOGRAPHIC STATE: ARIZONA MERIDIAN: 14 TOWNSHIP: 10-0N RANGE: 5-0W

SEC	SUBDIVISION	MIR	X-REFERENCE	NUMBER/TYPE/DISPOSITION/ACRES	PROPRIETOR/INTEREST/RELATIONSHIP
25	SESW			CASE: AZA 024211 TYPE: 380913 SURFACE MGT-NOTICE DISP: PENDING 08/21/89 ACRS: 00001.000	BRYANT SHAWN 100.00000% OPERATOR
28	S2S2	14	9-0N 5-0W	CASE: AZA 024422 TYPE: 287001 ROW-WATER FACILITY DISP: AUTHORIZED 06/15/90 ACRS: 00004.130	PARKER DAIRY FARMS 100.00000% HOLDER/BILLEE
29	S2				
7	SESE	14	10-0N 6-0W	CASE: AZA 024479	CAMPBELL DAN 0.00000% AGENT
8	SWSW	14	10-0N 7-0W	TYPE: 272011 SALE-SEC 209 MIN FL	LITTLE HORSE RANCH 100.00000% APPLICANT
9	SWNE	14	11-0N 6-0W	DISP: PENDING 04/10/90	
17	NWNW, W2NE, E2NW, NWSE, N2SW	14	11-0N 7-0W	ACRS: 00001.000	
17	SWSW				
18	NENE				
*07	SWNE				
25	NE			CASE: AZA 024497 TYPE: 380913 SURFACE MGT-NOTICE DISP: PENDING 03/23/90 ACRS: 00000.500	LOVING EVERETT 100.00000% OPERATOR
23	N2			CASE: AZA 024587 TYPE: 380913 SURFACE MGT-NOTICE DISP: PENDING 08/24/87 ACRS: 00001.500	OLSEN CARL R 100.00000% OPERATOR
25	PORTION OF			CASE: AZA 024603 TYPE: 380913 SURFACE MGT-NOTICE DISP: PENDING 05/21/90 ACRS: 00001.000	REYNOLDS ED 100.00000% OPERATOR
30	W2	14	10-0N 6-0W	CASE: AZA 024643 TYPE: 380913 SURFACE MGT-NOTICE DISP: PENDING 07/09/86 ACRS: 00005.000	RUMINCO CORP 100.00000% OPERATOR
25	NE			CASE: AZA 024648 TYPE: 380913 SURFACE MGT-NOTICE DISP: PENDING 02/09/86 ACRS: 00001.000	WRIGHT CHARLES F 100.00000% OPERATOR
25	NW, S2			CASE: AZA 024661 TYPE: 380913 SURFACE MGT-NOTICE DISP: PENDING 08/26/88 ACRS: 00001.000	GOODWIN DARREL 100.00000% OPERATOR

* = REJECTED/SEGREGATED/ASSIGNED-OUT

 CASE TYPE: ALL DISPO: ALL

14 10-0N 5-0W

 GEOGRAPHIC STATE: ARIZONA MERIDIAN: 14 TOWNSHIP: 10-0N RANGE: 5-0W

SEC	SUBDIVISION	MIR	X-REFERENCE	NUMBER/TYPE/DISPOSITION/ACRES	PROPRIETOR/INTEREST/RELATIONSHIP
25 26	PORTION OF PART			CASE: AZA 024760 TYPE: 380913 SURFACE MGT-NOTICE DISP: PENDING 06/01/90 ACRS: 00001.000	FABRITZ BOB 100.00000% OPERATOR
24 25	SE NE	14	10-0N 4-0W	CASE: AZA 024821 TYPE: 380910 SURFACE MGT-PLAN DISP: CLOSED 11/29/90 ACRS: 00005.000	DETHERAGE JAMES R 100.00000% APPLICANT
35 36	ALL ALL	14 14 14	7-0N 4-0W 9-0N 4-0W 10-0N 4-0W	CASE: AZA 024948 TYPE: 292006 PERMITS SEC 302, FL DISP: AUTHORIZED 04/16/91 ACRS: 00001.000	NEW WEST PROP CLUB 100.00000% APPLICANT
24 25	SE NE			CASE: AZA 024992 TYPE: 292802 UNAUTHORIZED DEVELO DISP: PENDING 11/06/90 ACRS: 00001.000	BARNT CARL 20.00000% PARTY-IN-INTE BRESLIN PATRICK 20.00000% PARTY-IN-INTE MILLER DALE C 20.00000% PARTY-IN-INTE RITCHIE INER 20.00000% PARTY-IN-INTE TAYLOR JAMES 20.00000% PARTY-IN-INTE
024	PORTION OF			CASE: AZA 025022 TYPE: 380913 SURFACE MGT-NOTICE DISP: PENDING 12/14/90 ACRS: 00000.500	DONEYAN DON 100.00000% OPERATOR
14 14 21 24 25 36	NWSE, E2SE LOT 1, 3 LOT 5 W2NW, SENW, E2SW E2W2, W2E2 E2NW, W2NE, NESW, W2SE	14 14 14 14 14	8-0N 5-0W 9-0N 4-0W 9-0N 5-0W 12-0N 4-0W 12-2N 3-0W	CASE: AZAR 0000110 TYPE: 285002 ROW-POWER TRANS LIN DISP: AUTHORIZED 05/07/51 ACRS: 00059.170	AZ PUBLIC SERVICE CU 100.00000% PERMITTEE
16	S2SE			CASE: AZAR 0005560 TYPE: 282105 FED AID HIGHWAY (SE DISP: AUTHORIZED 01/15/54 ACRS: 00000.001	AZ SHWY 100.00000% HOLDER
19 19	SESW LOT 4			CASE: AZAR 0010885 TYPE: 282105 FED AID HIGHWAY (SE DISP: AUTHORIZED 06/13/56 ACRS: 00003.790	AZ SHWY 100.00000% PERMITTEE
20	NWNWNWNW			CASE: AZAR 0010886 TYPE: 282105 FED AID HIGHWAY (SE DISP: AUTHORIZED 06/13/56 ACRS: 00000.500	AZ SHWY 100.00000% PERMITTEE

 GEOGRAPHIC STATE: ARIZONA MERIDIAN: 14 TOWNSHIP: 10-0N RANGE: 5-0W

SEC	SUBDIVISION	MIR_X-REFERENCE	NUMBER/TYPE/DISPOSITION/ACRES	PROPRIETOR/INTEREST/RELATIONSHIP
30	LOT 1		CASE: AZAR 0010887 TYPE: 282105 FED AID HIGHWAY (SE) DISP: AUTHORIZED 06/13/56 ACRS: 00001.550	AZ SHWY 100.00000% PERMITTEE
24	NWNW, E2NW, SWSE	14 8-0N 5-0W	CASE: AZAR 0034626	MTN STATES TEL & TEL 100.00000% HOLDER/BILLEE
25	NWNE	14 9-0N 5-0W	TYPE: 286202 ROW-TELEPHONE-TELEG	
25	LOT 2, 3, 5	14 12-0N 3-0W	DISP: AUTHORIZED 11/10/65	
36	NWNE, SWSE		ACRS: 00026.550	
19	E2NW, NESW, E2	14 10-0N 6-0W	CASE: AZPHX 0075479	AZ SLD 100.00000% PATENTEE
19	LOT 1-3		TYPE: 221005 EX-ST-SPECIAL ACTS	
30	E2NE, SE		DISP: CANCELLED 05/07/91	
31	E2W2, E2		ACRS: 05631.760	
31	LOT 1-4			
19	E2NW, NESW, E2	14 10-0N 6-0W	CASE: AZPHX 007547901	AZ SLD 100.00000% PATENTEE
19	LOT 1-3		TYPE: 186500 CONVEYANCE DOCUMENT	
30	E2NE, SE		DISP: AUTHORIZED 05/07/91	
31	E2W2, E2		ACRS: 05611.990	
31	LOT 1-4			
14	LOT 2, 3		CASE: AZPHX 0081174 TYPE: 285001 ROW-PWR FACILITIES DISP: AUTHORIZED 12/02/44 ACRS: 00001.624	AZ PUBLIC SERVICE CO 100.00000% HOLDER
20	SWNE, E2NW, NWSE	14 10-0N 6-0W	CASE: AZPHX 0081355	AZ PUBLIC SERVICE CO 100.00000% HOLDER
21	LOT 5		TYPE: 285001 ROW-PWR FACILITIES	
29	N2NE, E2NW, SWNW		DISP: AUTHORIZED 05/17/50	
30	SWNE, SENW		ACRS: 00006.590	
30	LOT 2			